



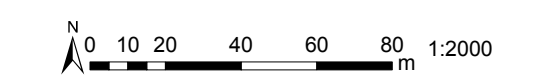
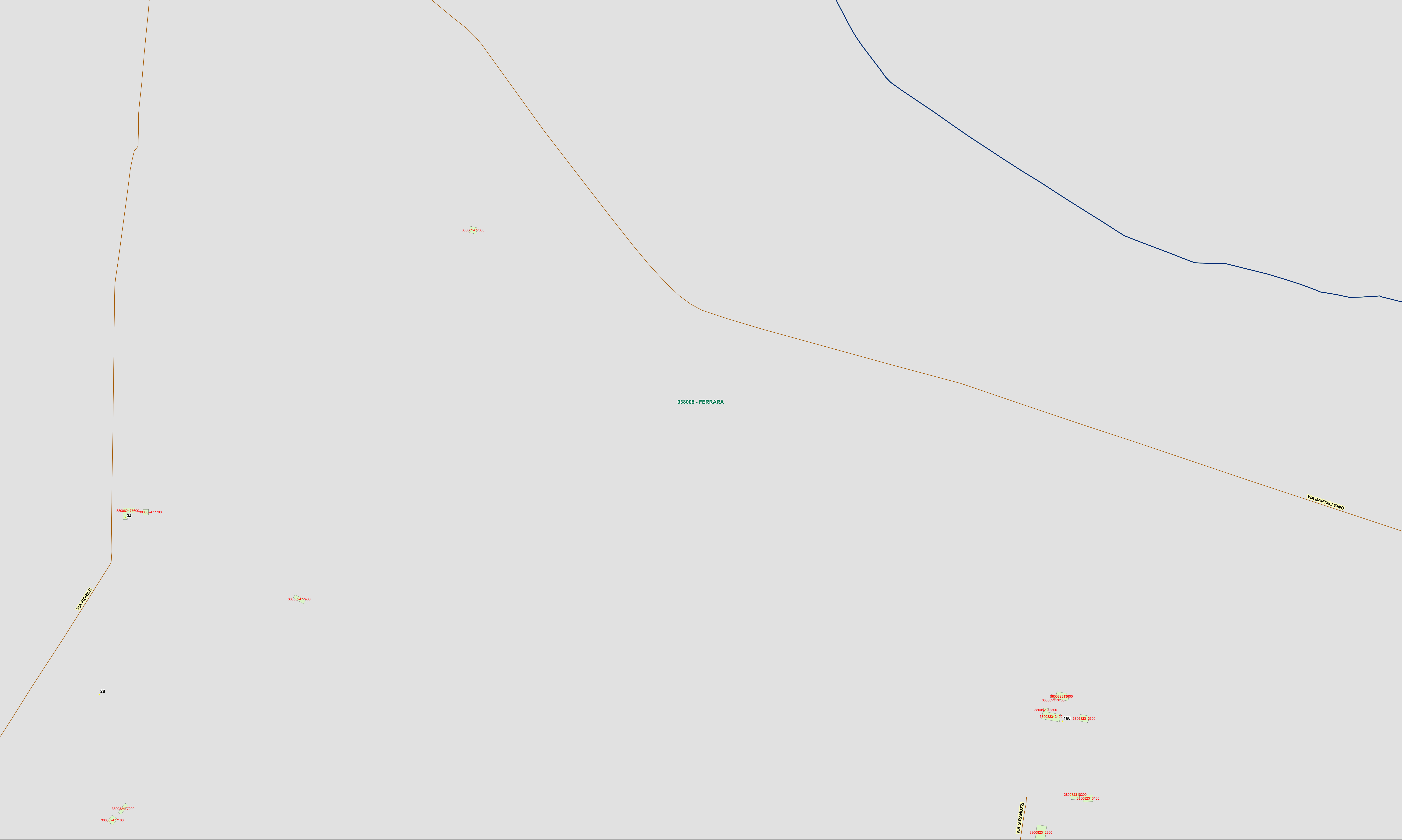
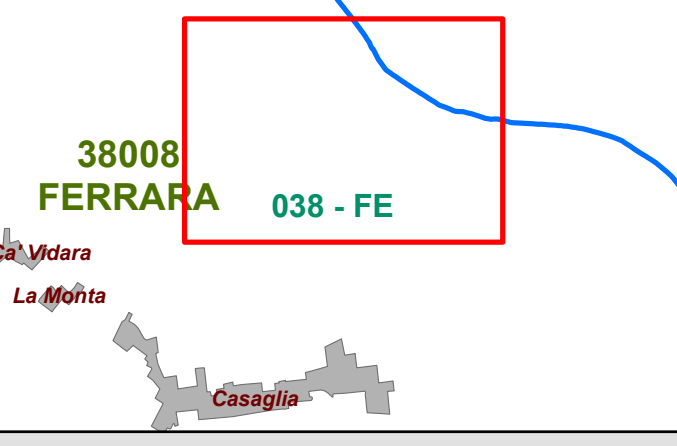
Terremoto 20 maggio 2012

MAPPE PER IL RILEVAMENTO DEL DANNO

Regione Emilia-Romagna

identificativo univoco dell'aggregato:

080380030274300



VIA GRANUZZI

VIA BARTALI GIWO

VIA POINLE