
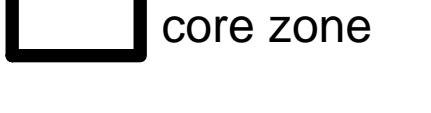
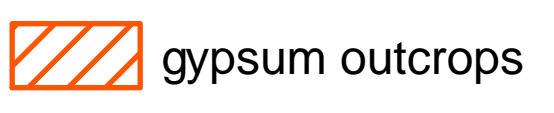
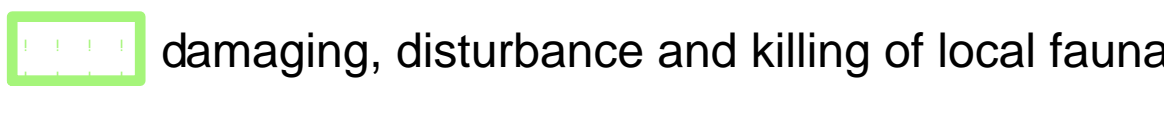
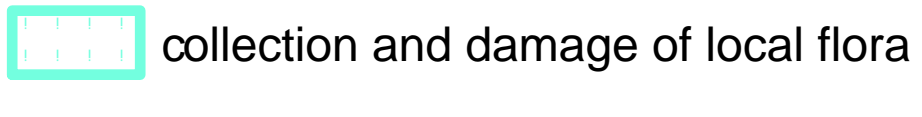
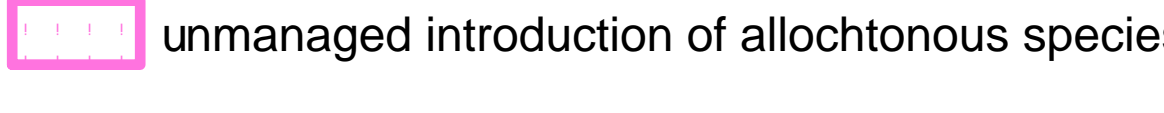

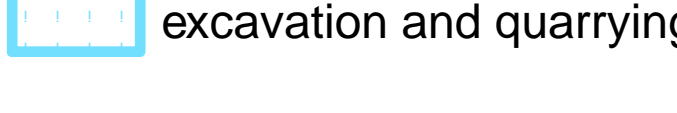










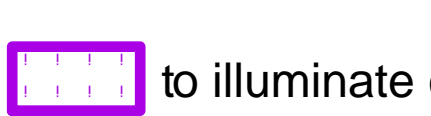




# CS1

## Prohibited activities

-  buffer zone
-  core zone
-  gypsum outcrops
-  damaging, disturbance and killing of local fauna
-  collection and damage of local flora
-  unmanaged introduction of allochthonous species
-  extraction of significant geological and palaeontological materials
-  excavation and quarrying
-  introduction of explosives
-  camping
-  overflight
-  off-road transit
-  motorboats use
-  modification of water regime
-  new buildings and roads development
-  realization of technological works
-  land-use changes in forest areas
-  affixing of advertising signs
-  free access to the caves
-  to light fires
-  to illuminate caves
-  morphological alterations of karst and non-karst features
-  total protection area

