

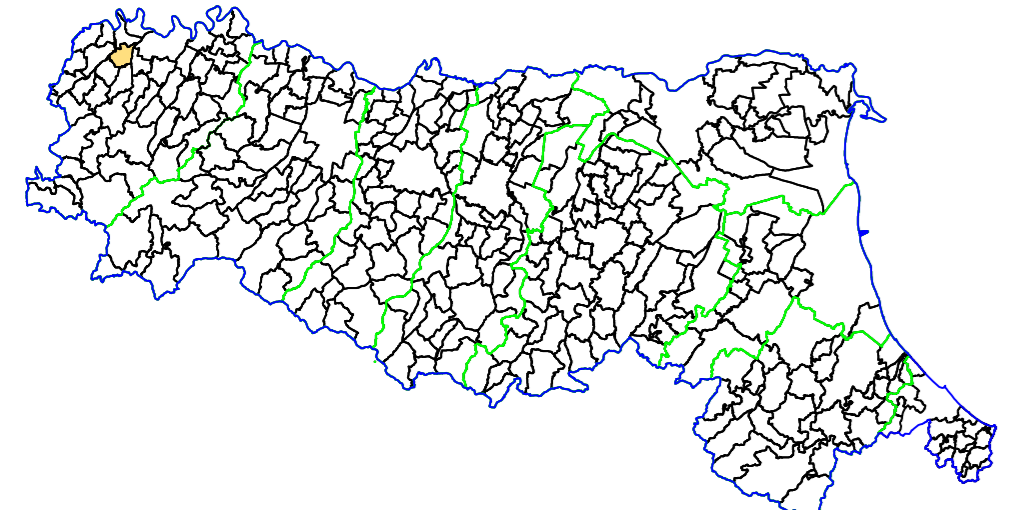
MICROZONAZIONE SISMICA

Carta di Microzonazione sismica

Fattore di Amplificazione PGA

scala 1 : 5.000 TAV. 07a

Regione Emilia-Romagna
Comune di Gragnano Trebbiese



| | | |
|---------|---|-----------------------|
| Regione | Soggetto realizzatore | Data |
| | AMBITER S.p.A. Via Novecento, S.A. - 41126 Parma (PR) Tel. 0521-842630 - Fax. 0521-942631 E-mail: ambiter@comune.gragnano-trebbiese.it Pec: ambiter@pec.comune.gragnano-trebbiese.it | maggio 2021 rev. 3 |

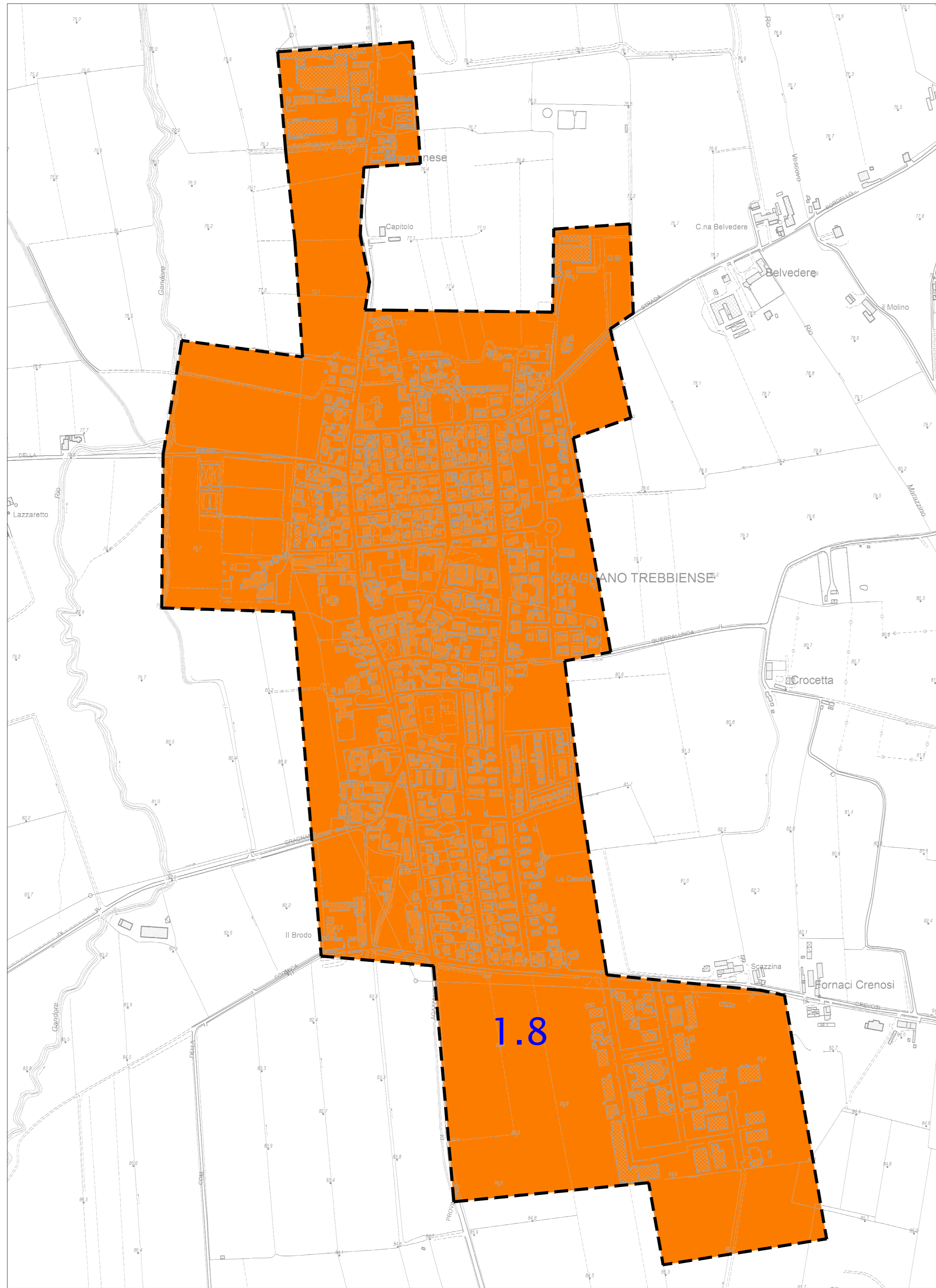
LEGENDA

--- Ambito interessato dallo studio di microzonazione sismica

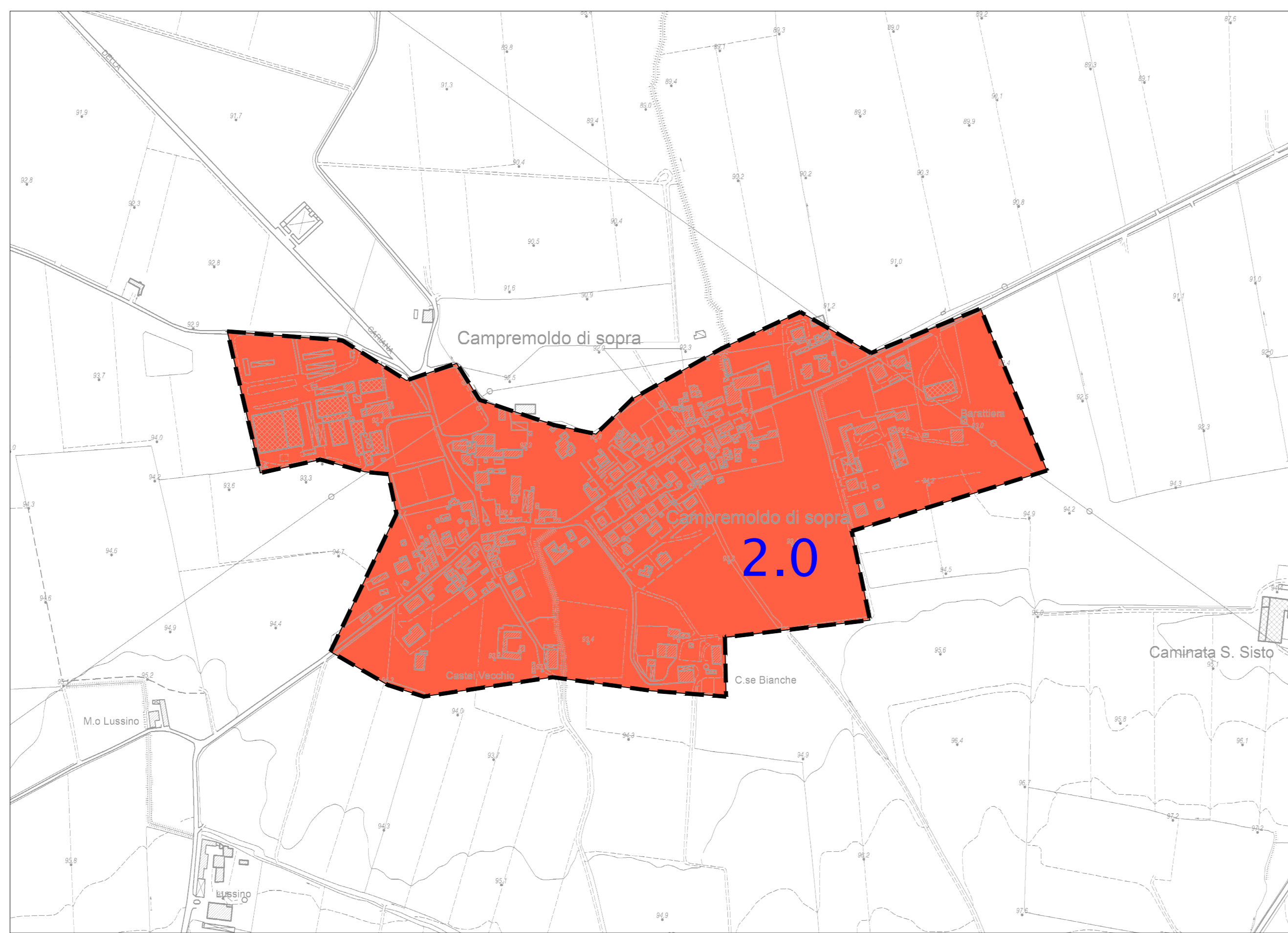
- - - Confine comunale

ZONE STABILI SUSCETTIBILI DI AMPLIFICAZIONI LOCALI

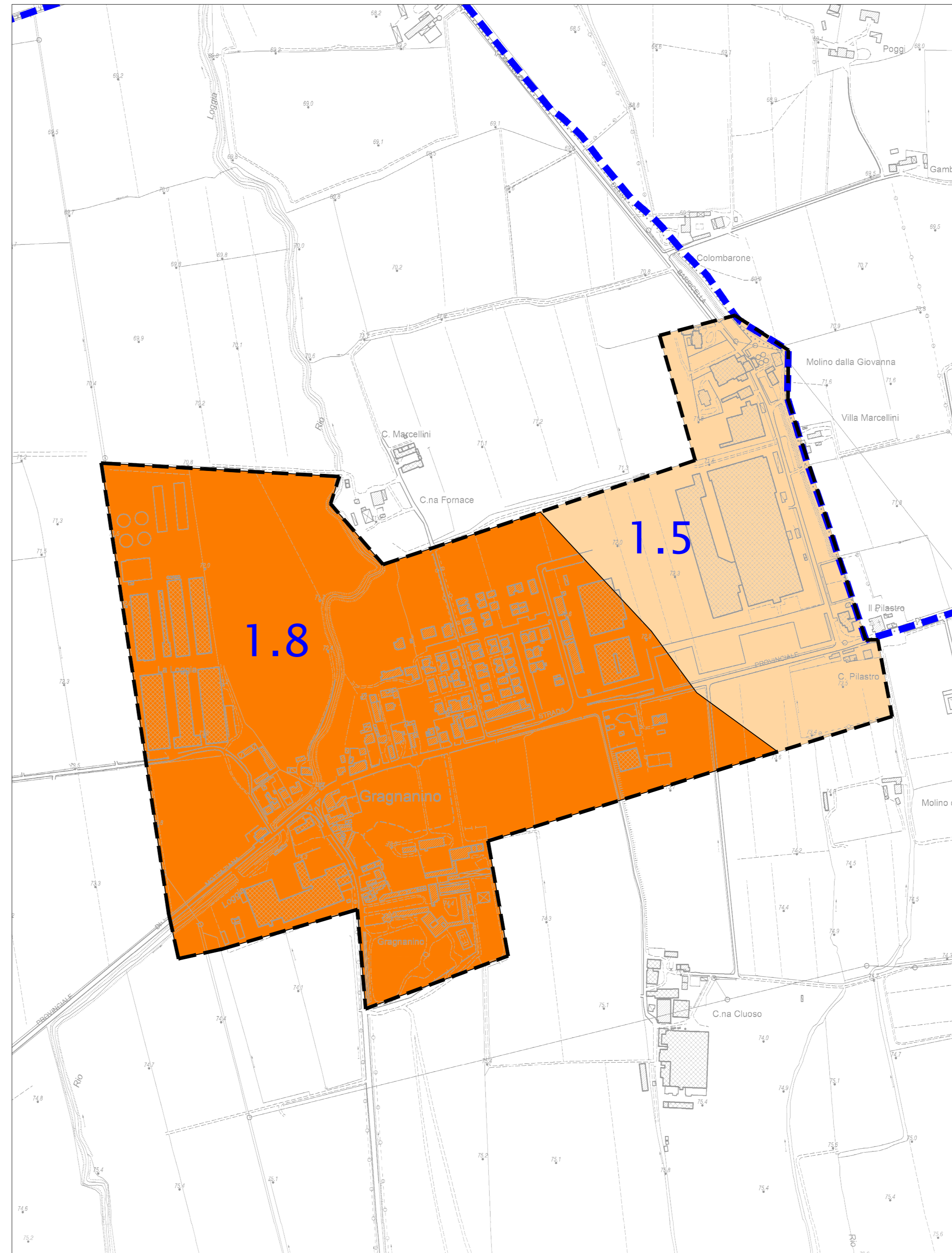
| |
|----------------|
| FA = 1,5 - 1,6 |
| FA = 1,7 - 1,8 |
| FA = 1,9 - 2,0 |
| FA = 2,1 - 2,2 |



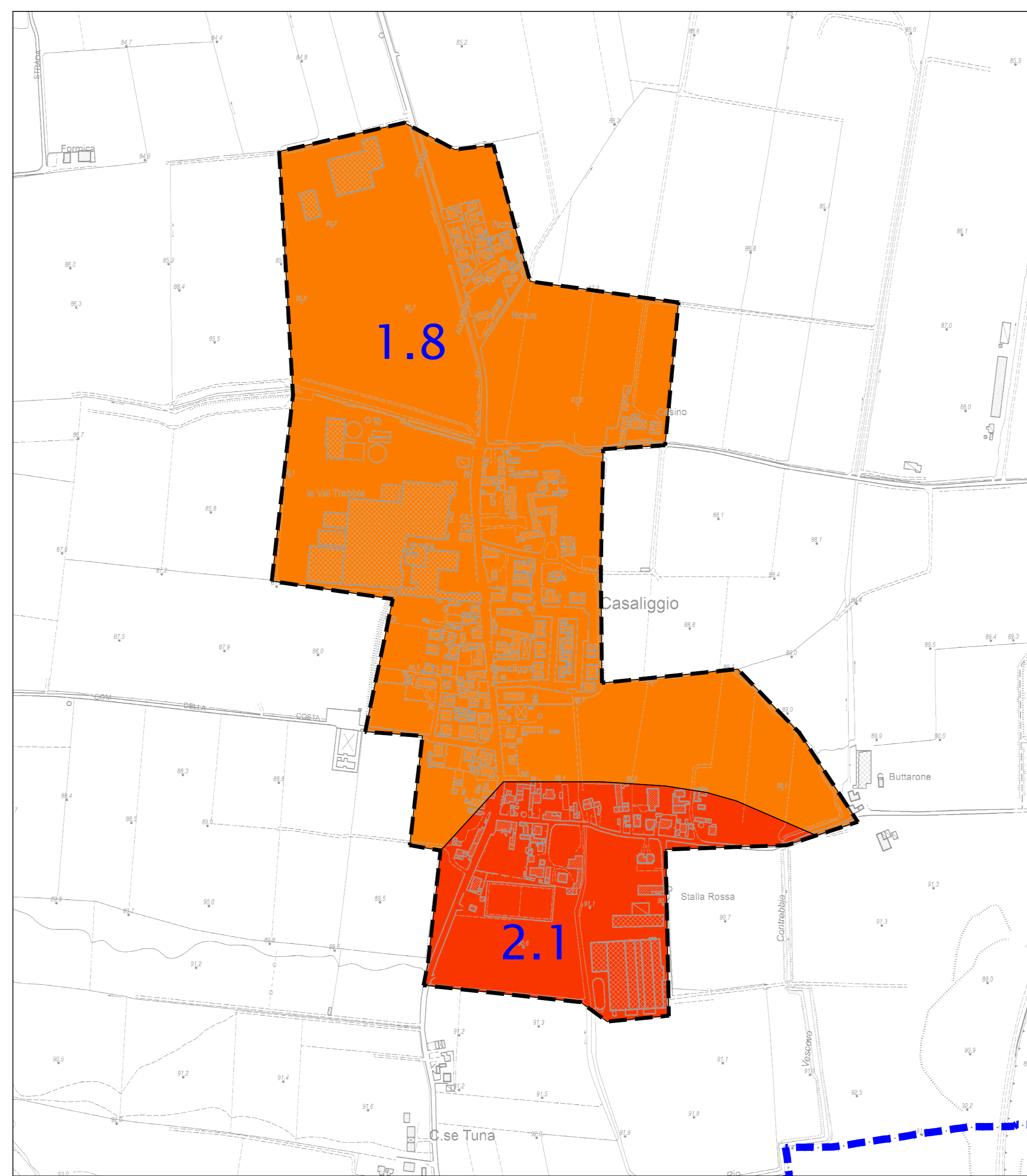
GRAGNANO TREBBIENSE (a)



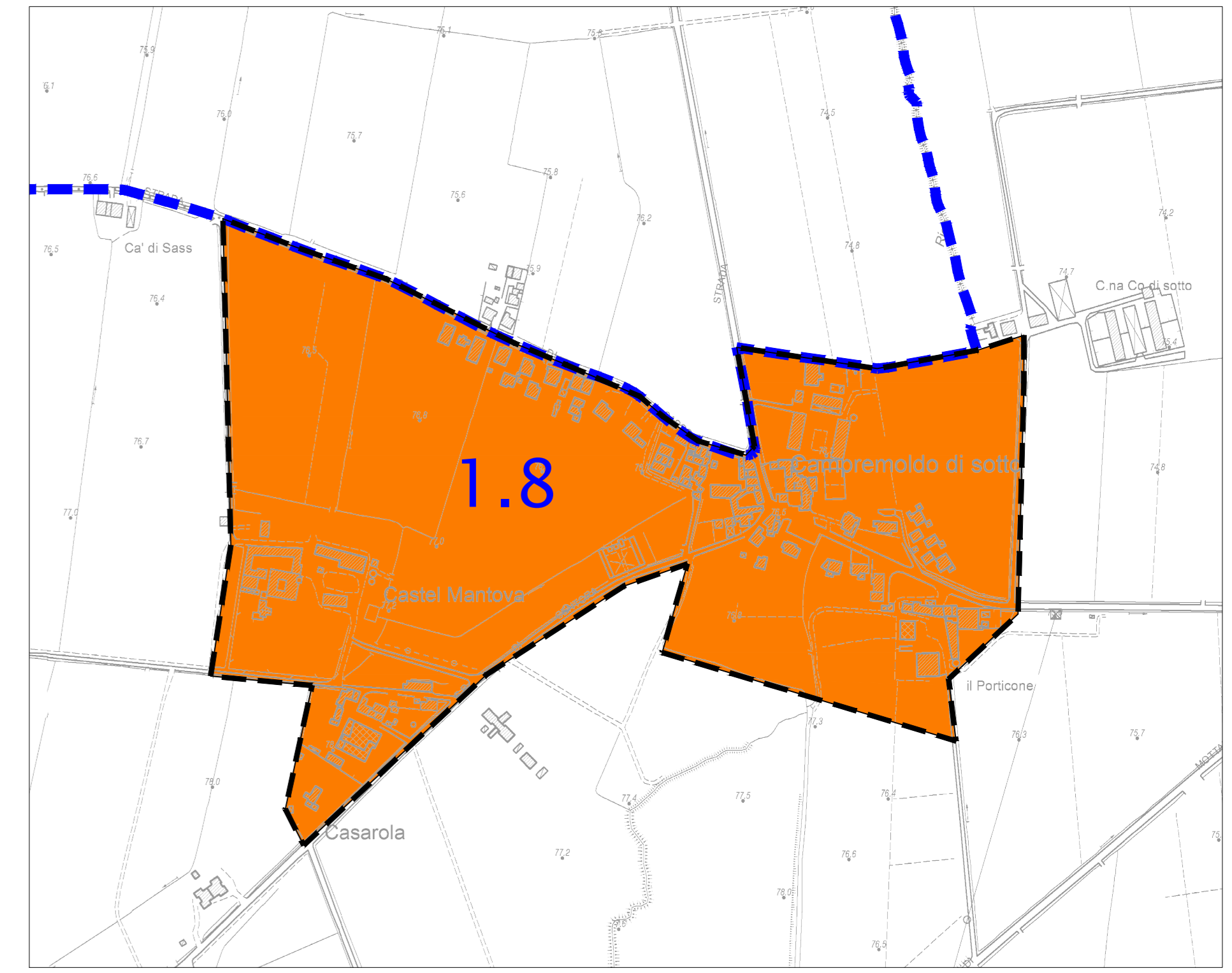
COMPREMOLDO DI SOPRA (b)



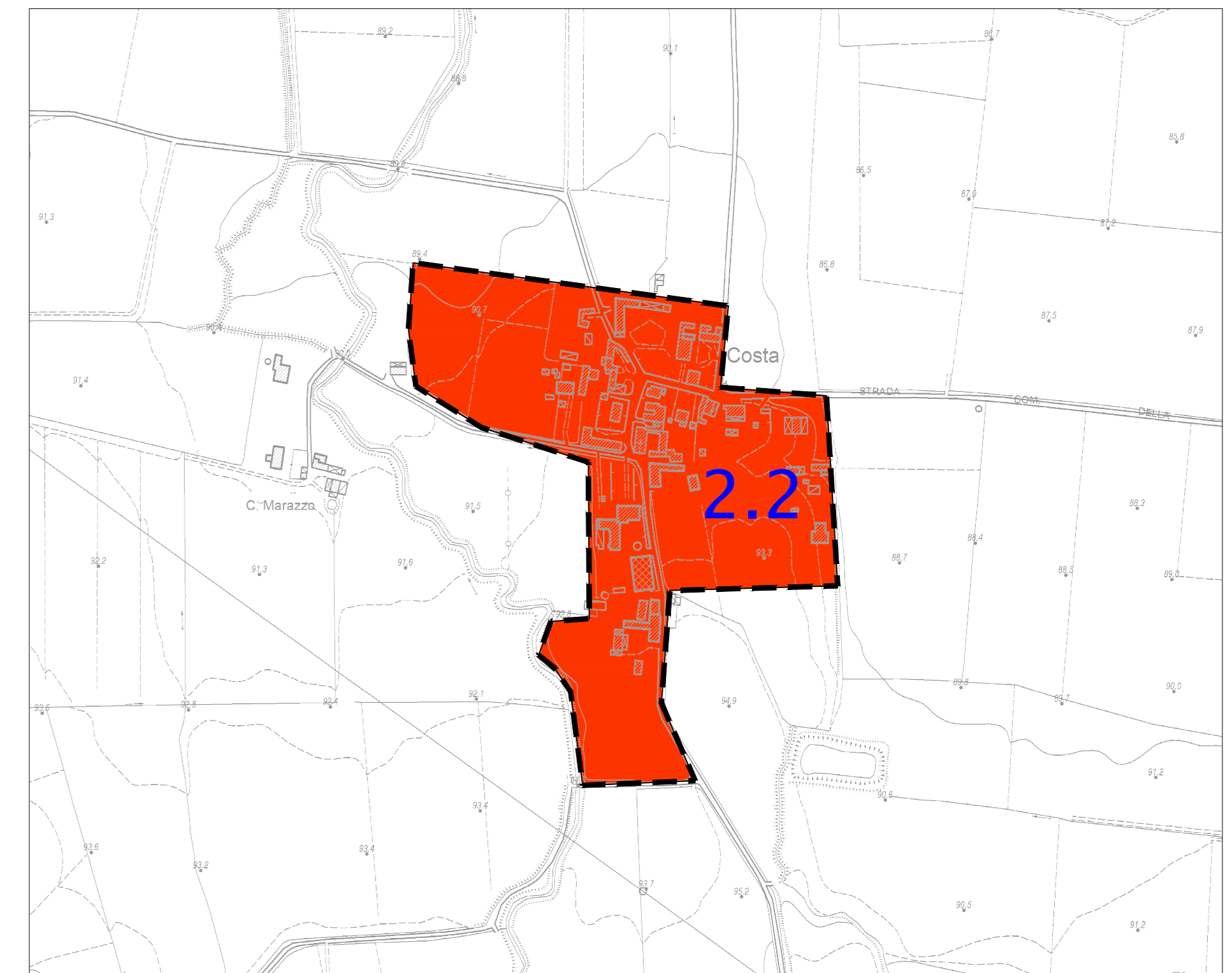
GRAGNANINO (c)



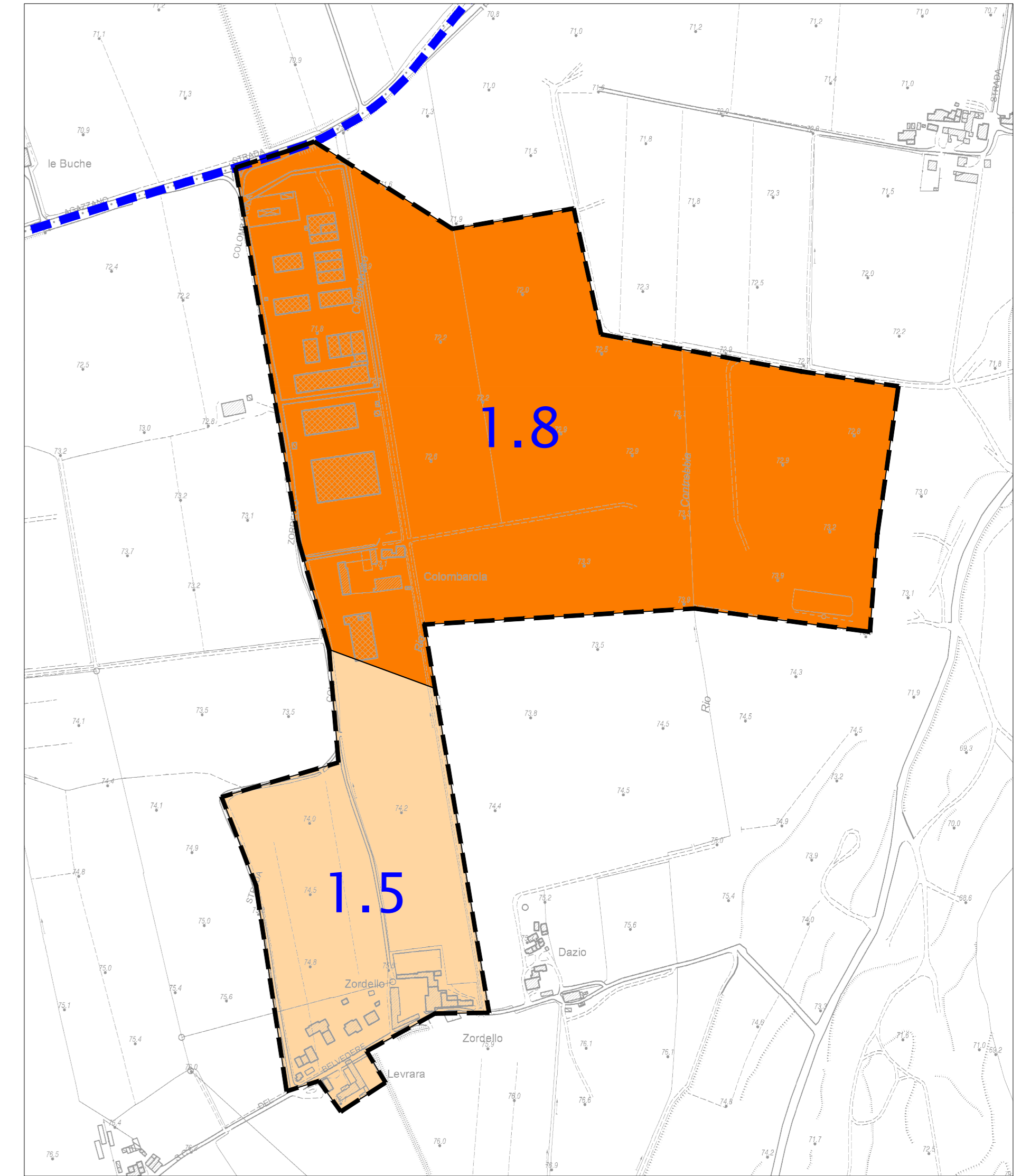
CASALIGGIO (d)



COMPREMOLDO DI SOTTO (e)



COSTA (f)



COLOMBAROLA (g)

