

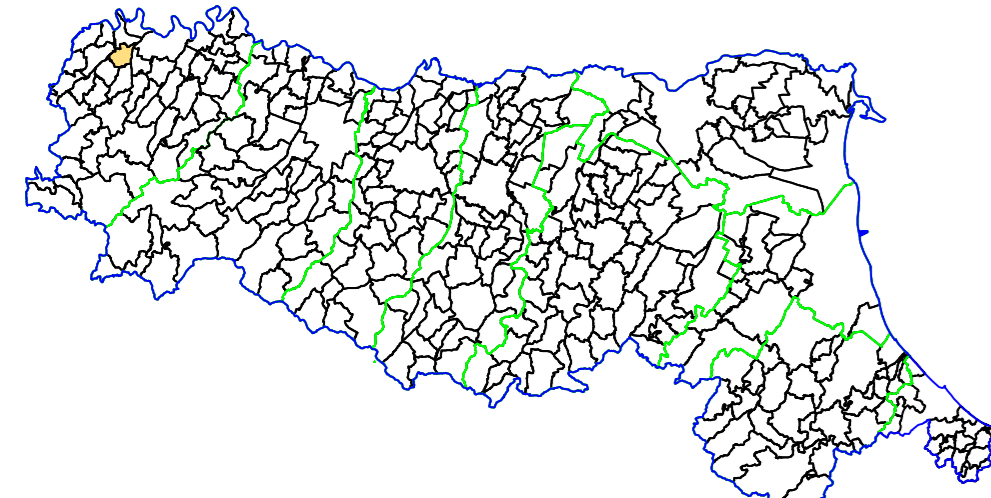
MICROZONAZIONE SISMICA

Carta di Microzonazione sismica

Fattore di Amplificazione SA1 (0,1s ≤ T ≤ 0,5s)

scala 1 : 5.000 TAV. 07b

Regione Emilia-Romagna
Comune di Gragnano Trebbiese



Regione	Soggetto realizzatore	Data
	AMBITER S.p.A. Via Novecento, S.A. - 41126 Parma (PR) Tel. 0521-942620 - Fax. 0521-942621 e-mail: ambiter@ambiter.it P.I.C. ambiter@pec.ambiter.it	maggio 2021 rev. 3

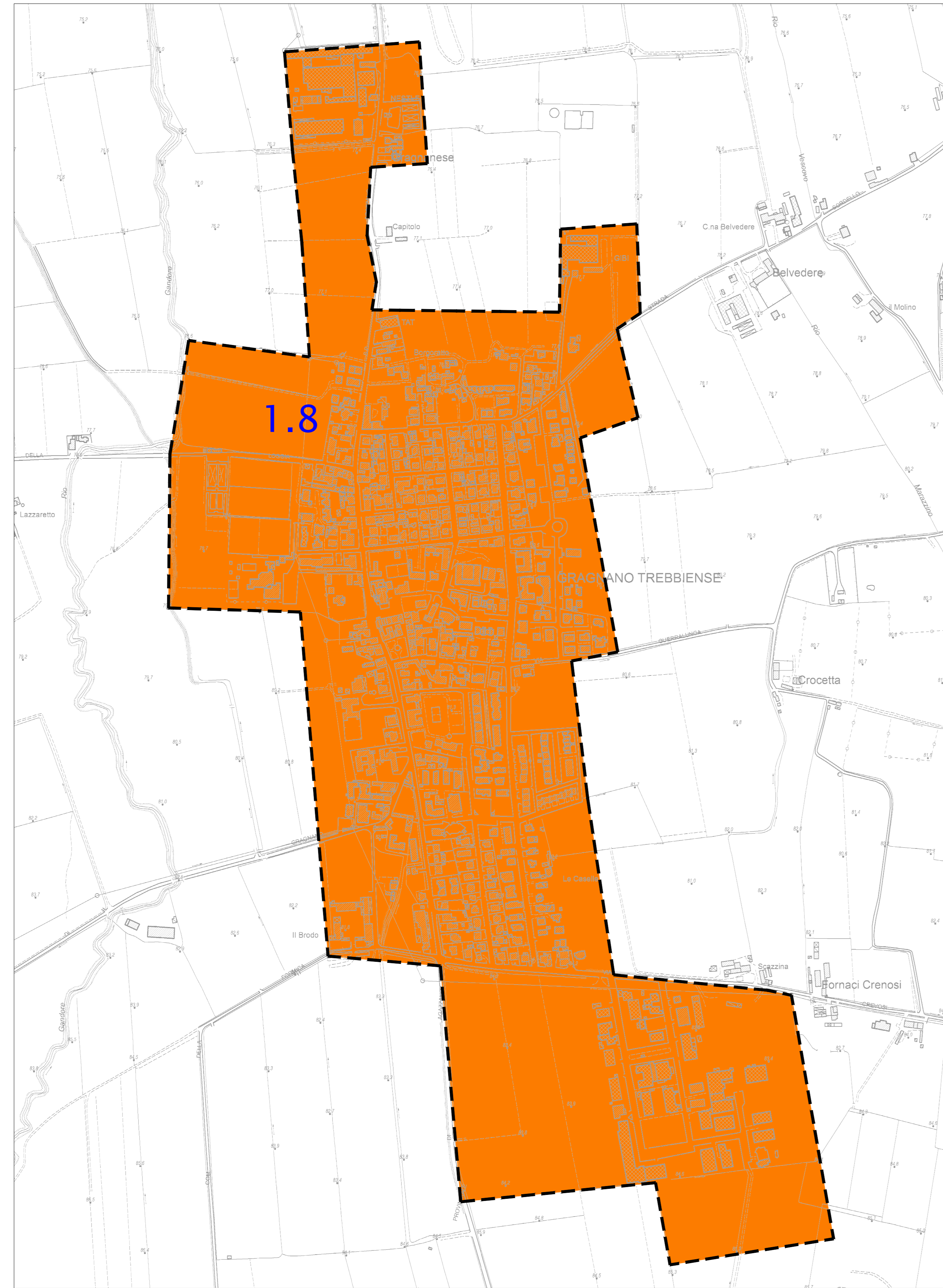
LEGENDA

--- Ambito interessato dallo studio di microzonazione sismica

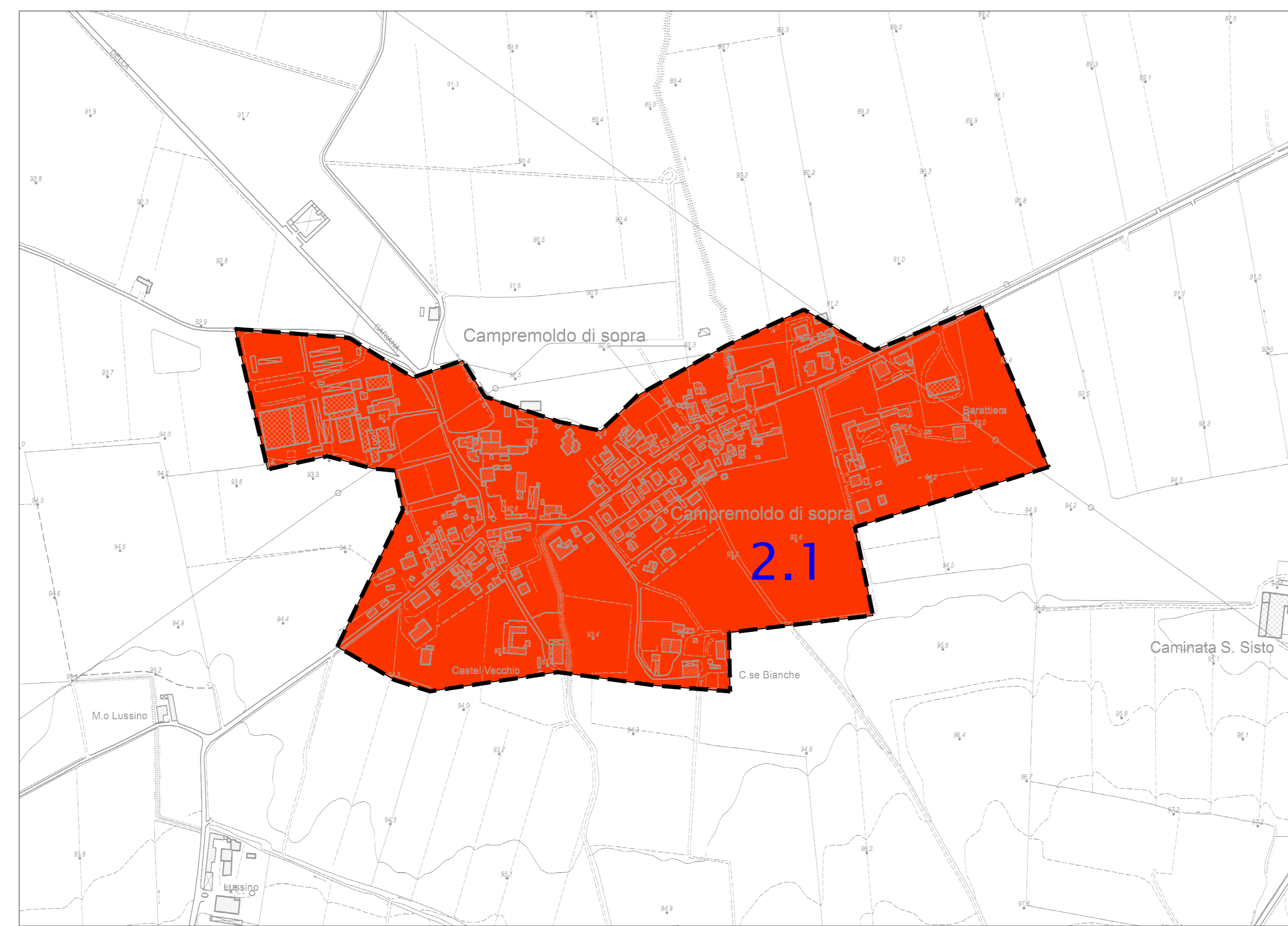
- - - Confine comunale

ZONE STABILI SUSCETTIBILI DI AMPLIFICAZIONI LOCALI

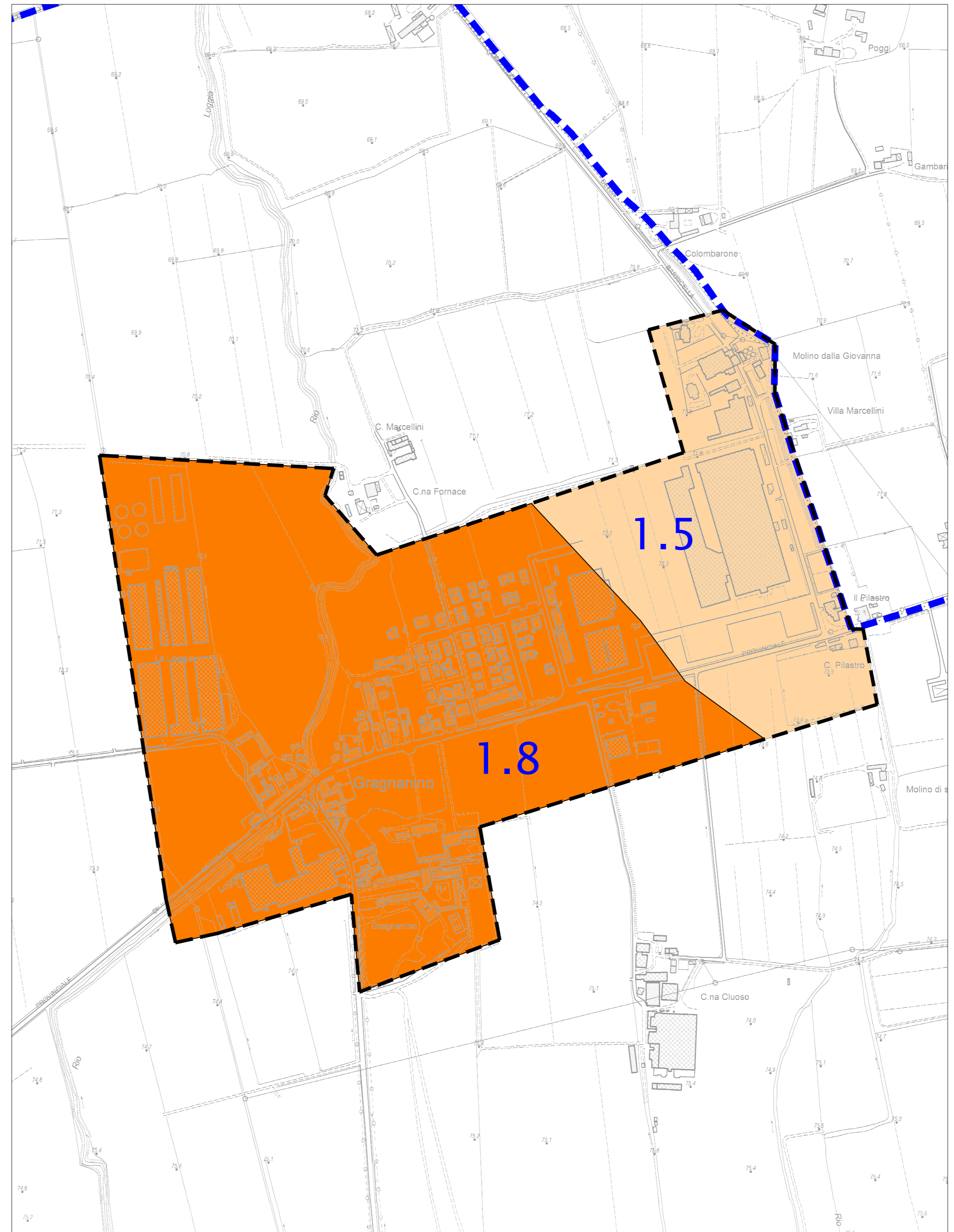
FA _{SA1} = 1,5 - 1,6
FA _{SA1} = 1,7 - 1,8
FA _{SA1} = 1,9 - 2,0
FA _{SA1} = 2,1 - 2,2
FA _{SA1} = 2,3 - 2,4



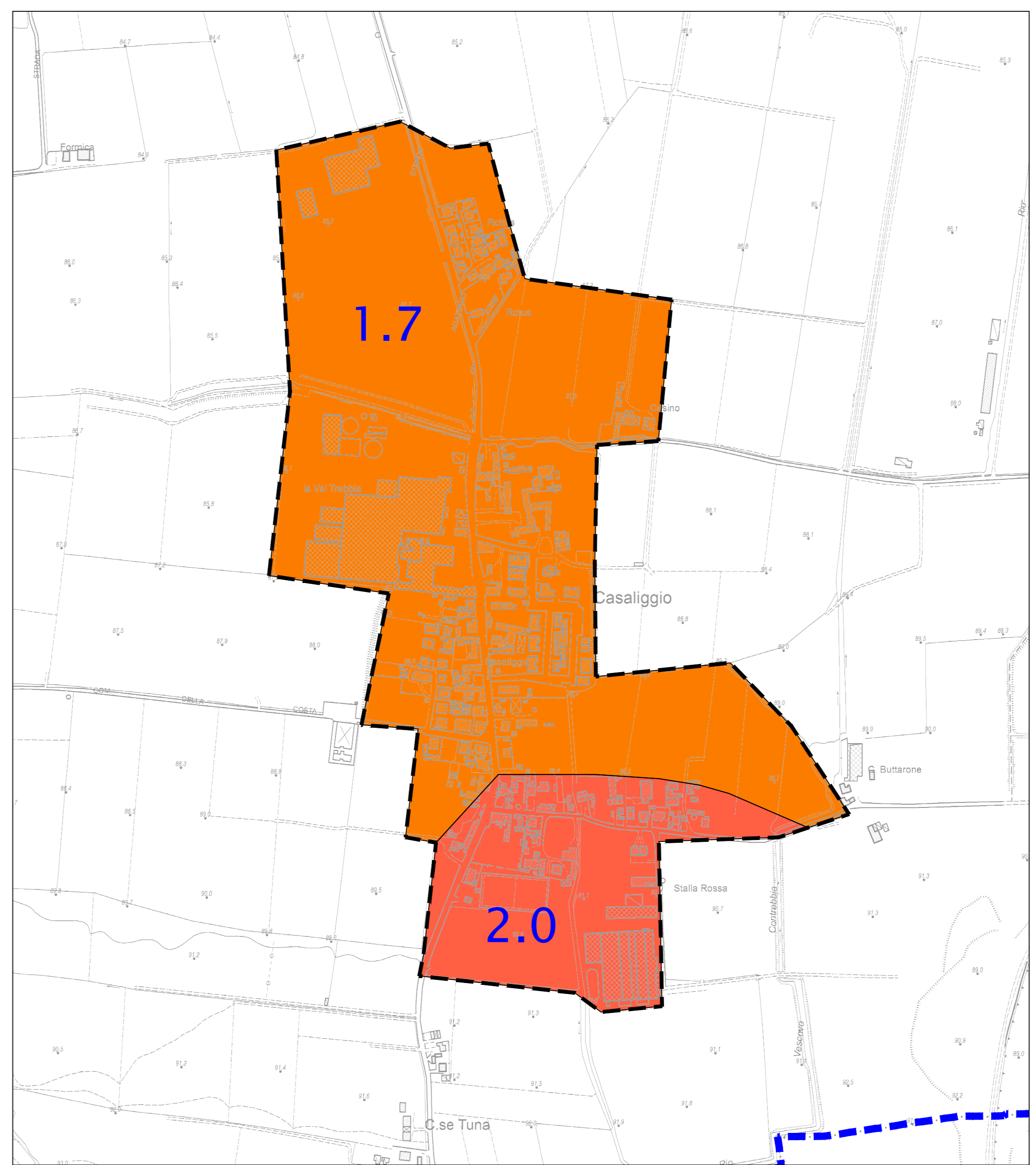
GRAGNANO TREBBIENSE (a)



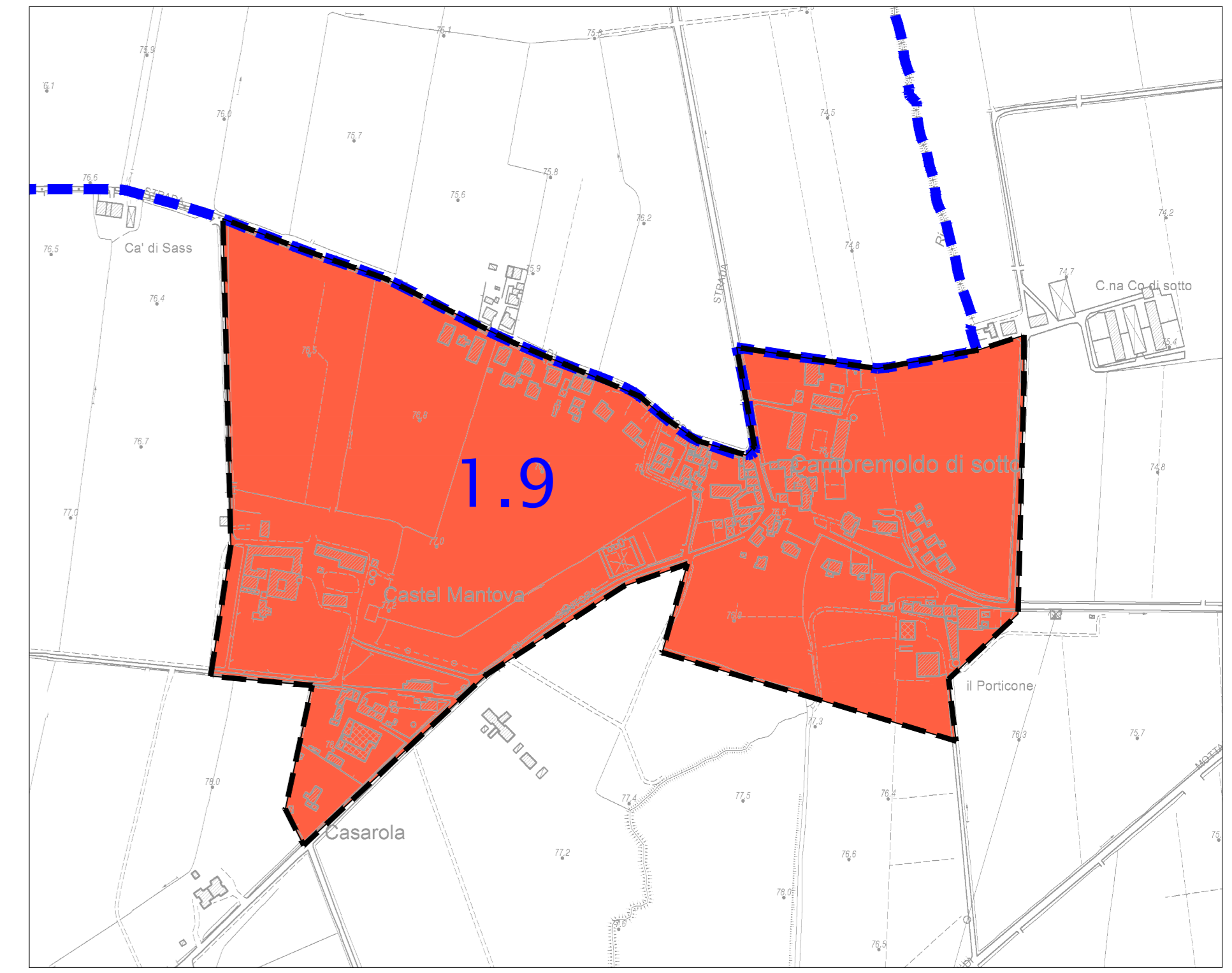
CAMPREMOLDO DI SOPRA (b)



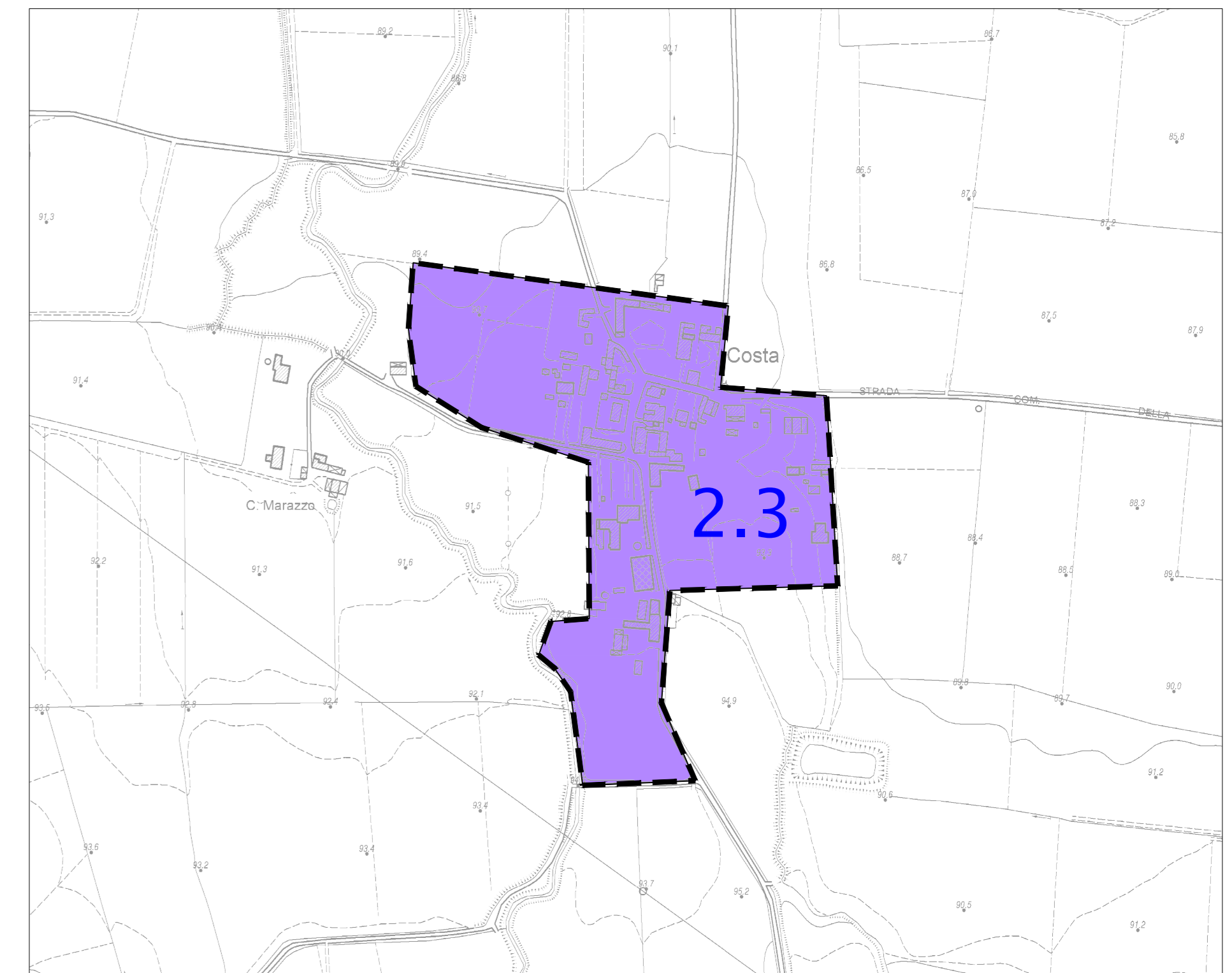
GRAGNANINO (c)



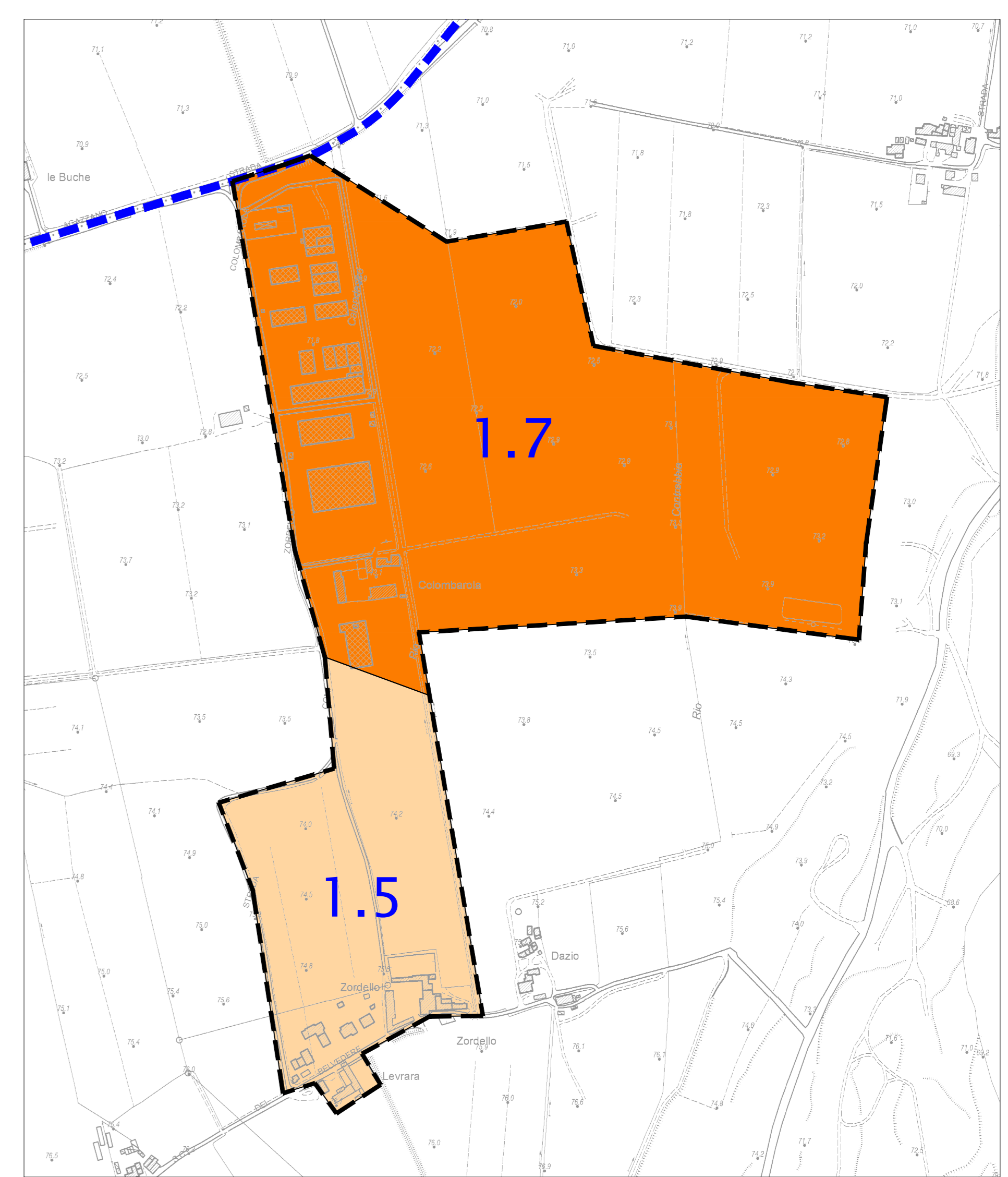
CASALIGGIO (d)



CAMPREMOLDO DI SOTTO (e)



COSTA (f)



COLOMBAROLA (g)

