

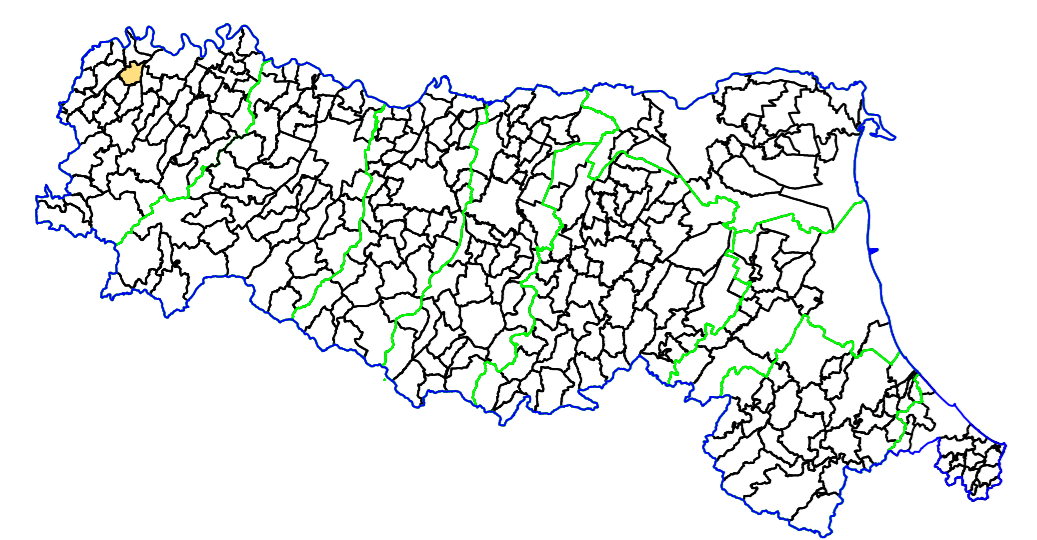
MICROZONAZIONE SISMICA

Carta di Microzonazione sismica

Fattore di Amplificazione SA2 $0,4s \leq T \leq 0,8s$

scala 1 : 5.000 TAV. 07c

Regione Emilia-Romagna
Comune di Gragnano Trebbiense



Regione	Soggetto realizzatore AMBITER S.p.A. Via Novecento, S.A. - 41126 Parma (PR) Tel. 0521-842630 - Fax. 0521-942631 e-mail: ambiterspa@comune.gragnano-trebbiense.it P.I.C. ambiterspa@comune.gragnano-trebbiense.it	Data: maggio 2021 rev. 3
---------	--	--------------------------------

LEGENDA

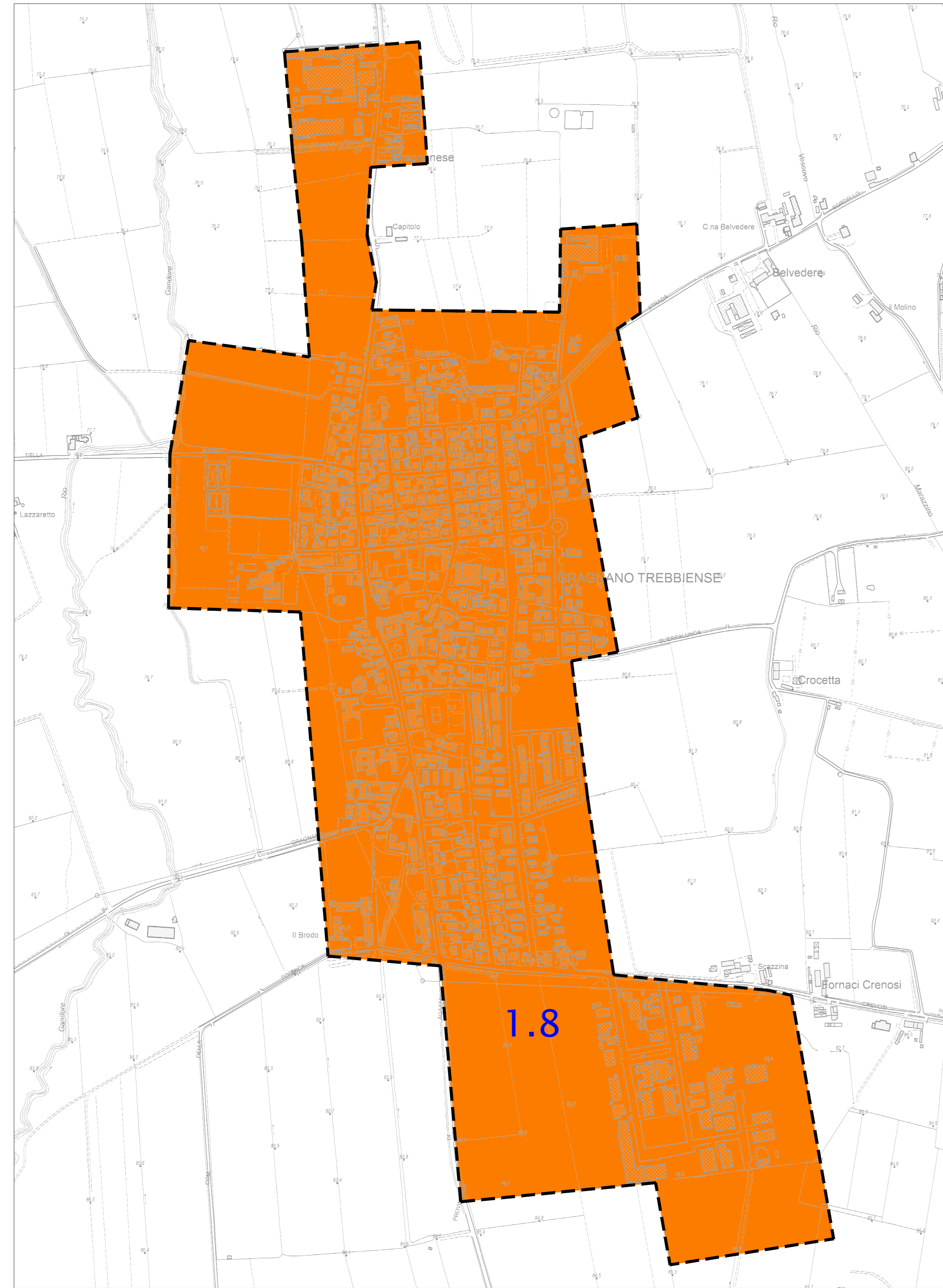
--- Ambito interessato dallo studio di microzonazione sismica

- - - Confine comunale

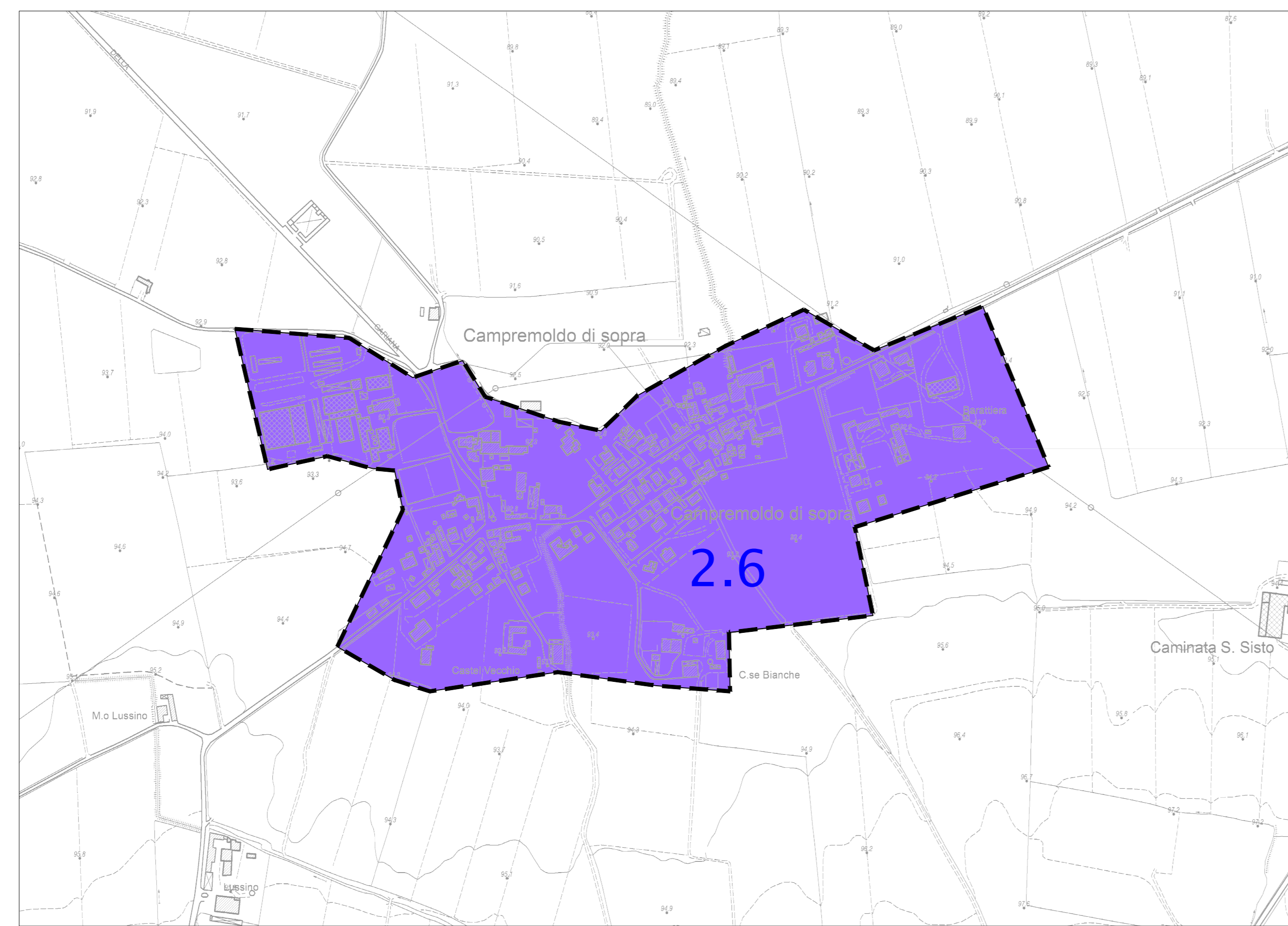
ZONE STABILI SUSCETTIBILI DI AMPLIFICAZIONI LOCALI

FA = 1,5 - 1,6
FA = 1,7 - 1,8
FA = 1,9 - 2,0
FA = 2,1 - 2,2
FA = 2,5 - 3,0

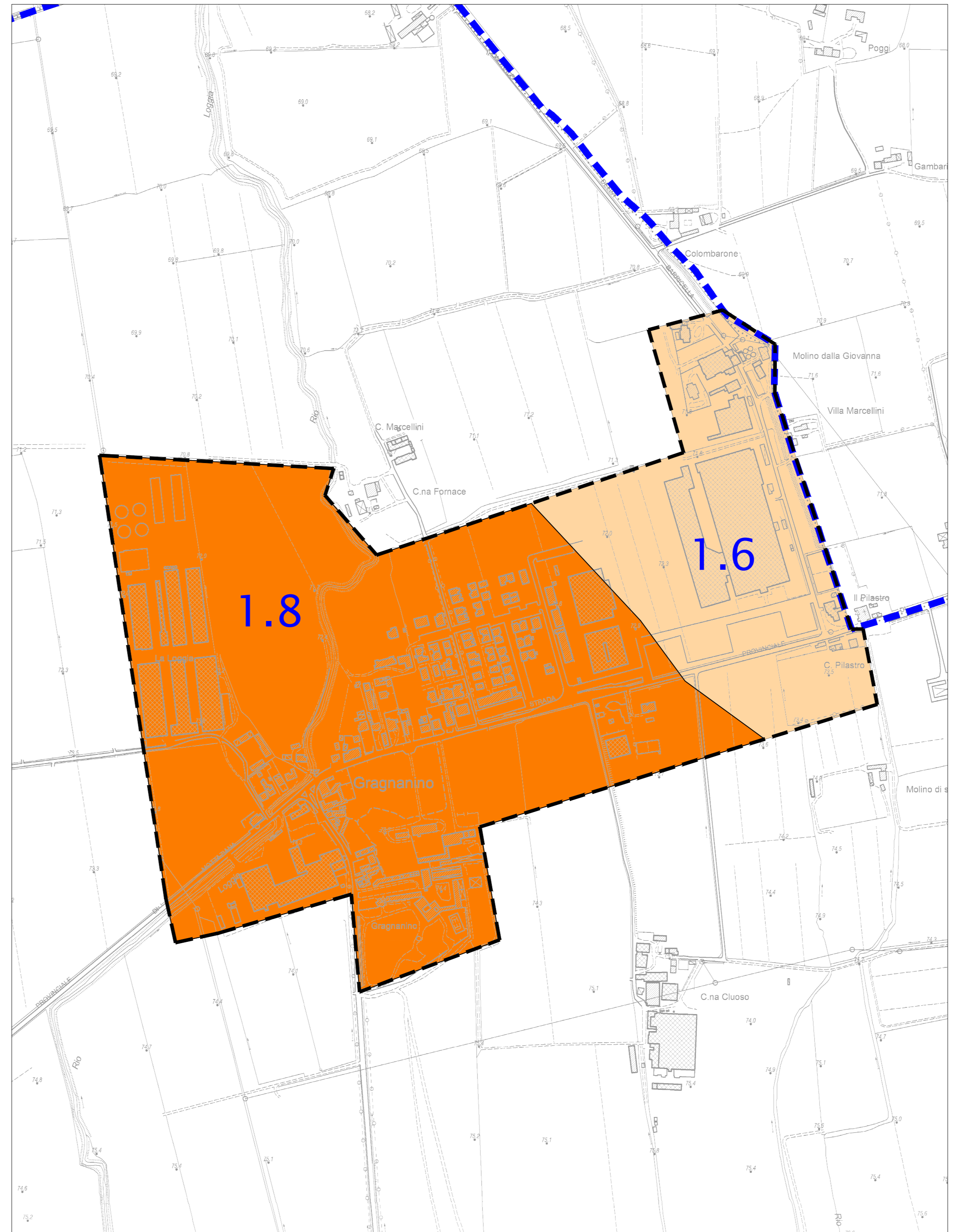
COMUNE DI GRAGNANO TREBBIENSE - SCALA 1:50.000



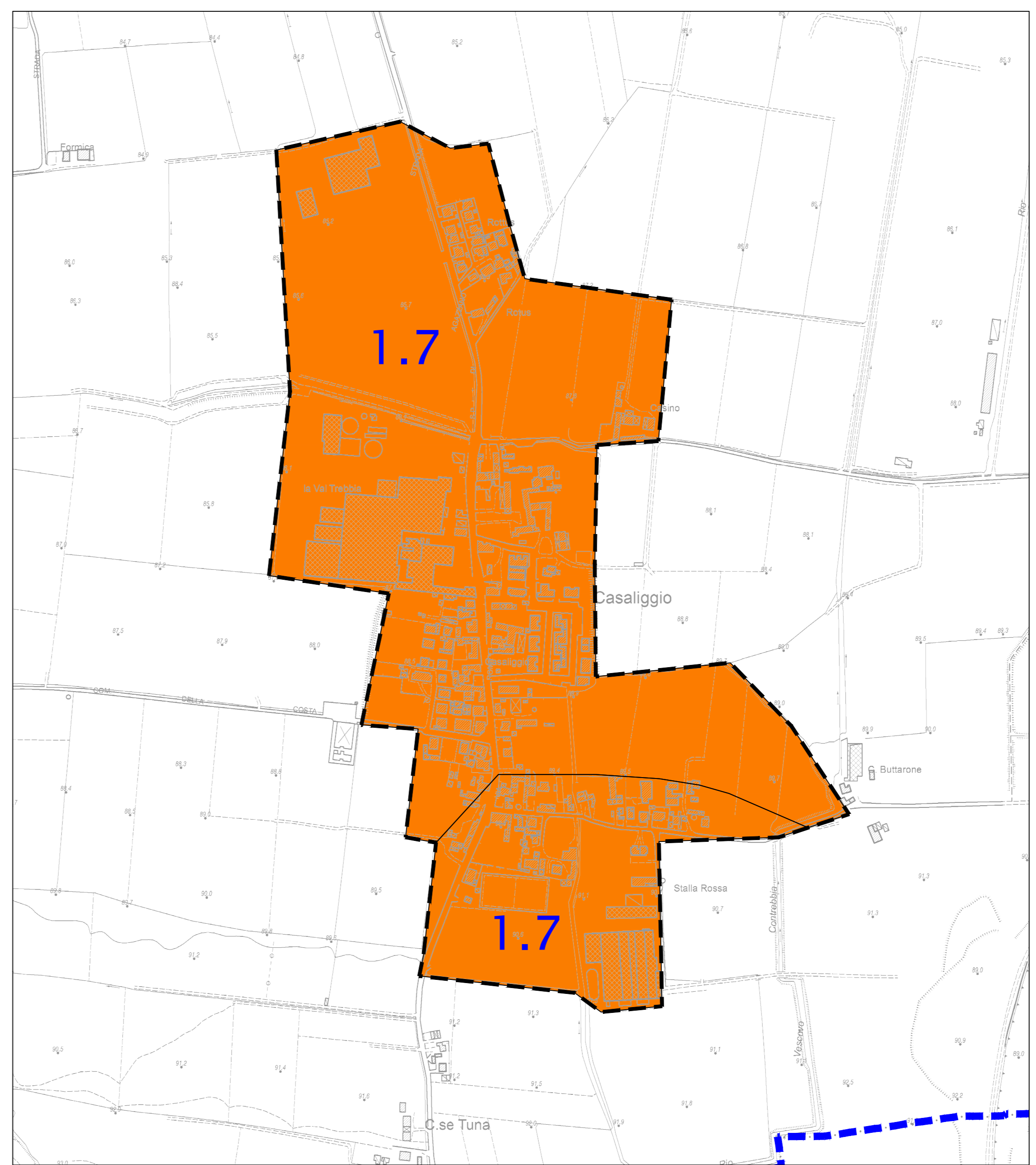
GRAGNANO TREBBIENSE (a)



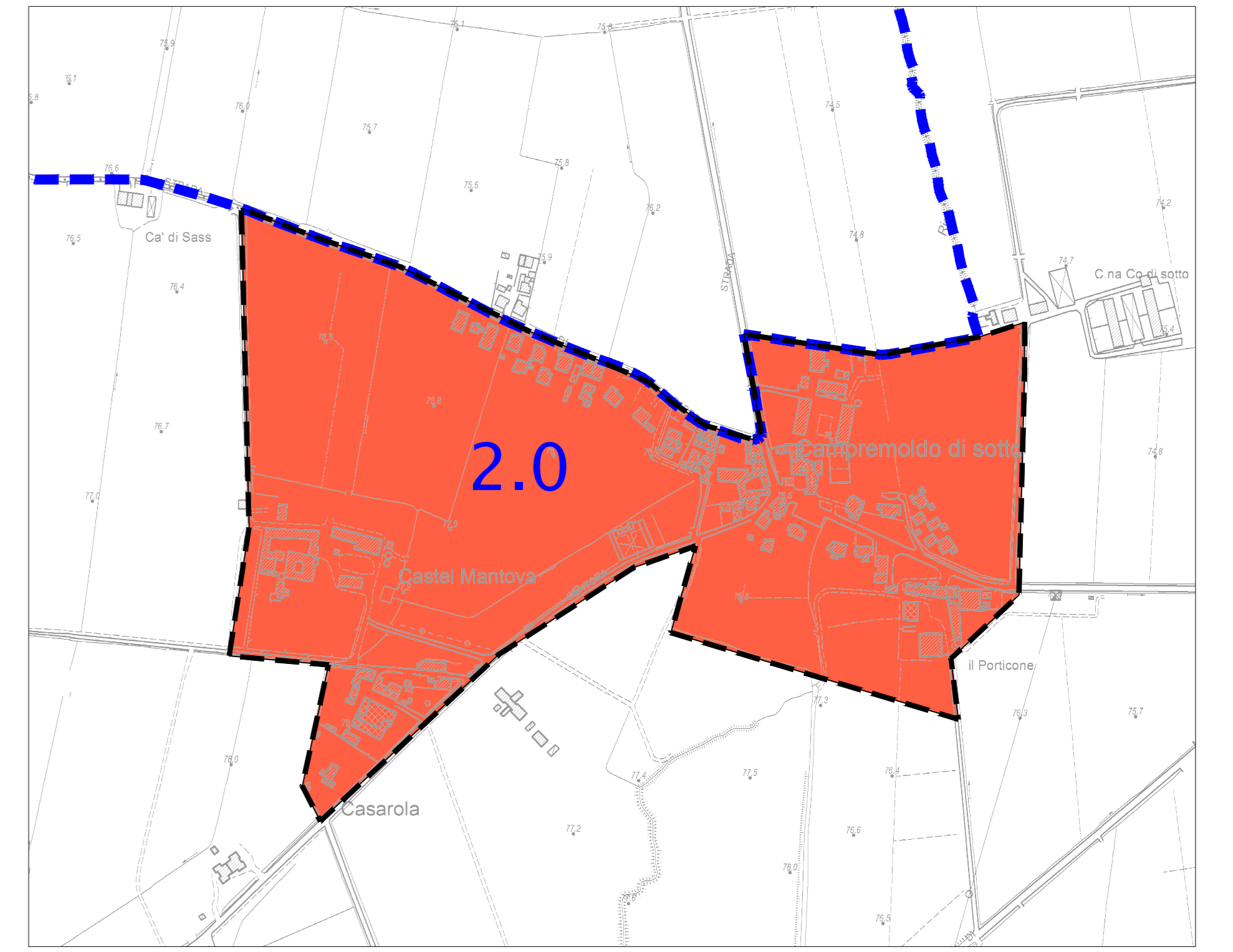
CAMPREMOLDO DI SOPRA (b)



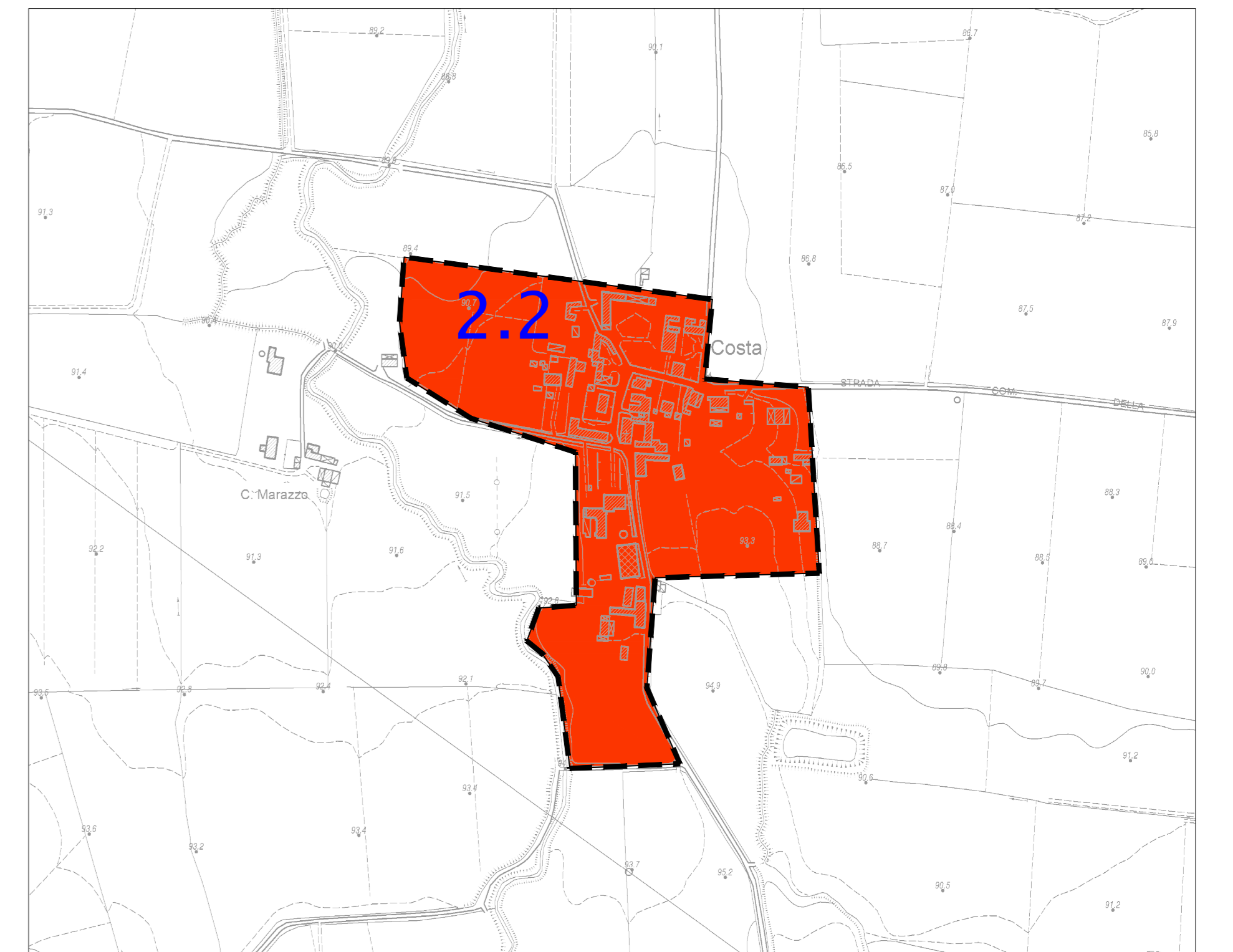
GRAGNANINO (c)



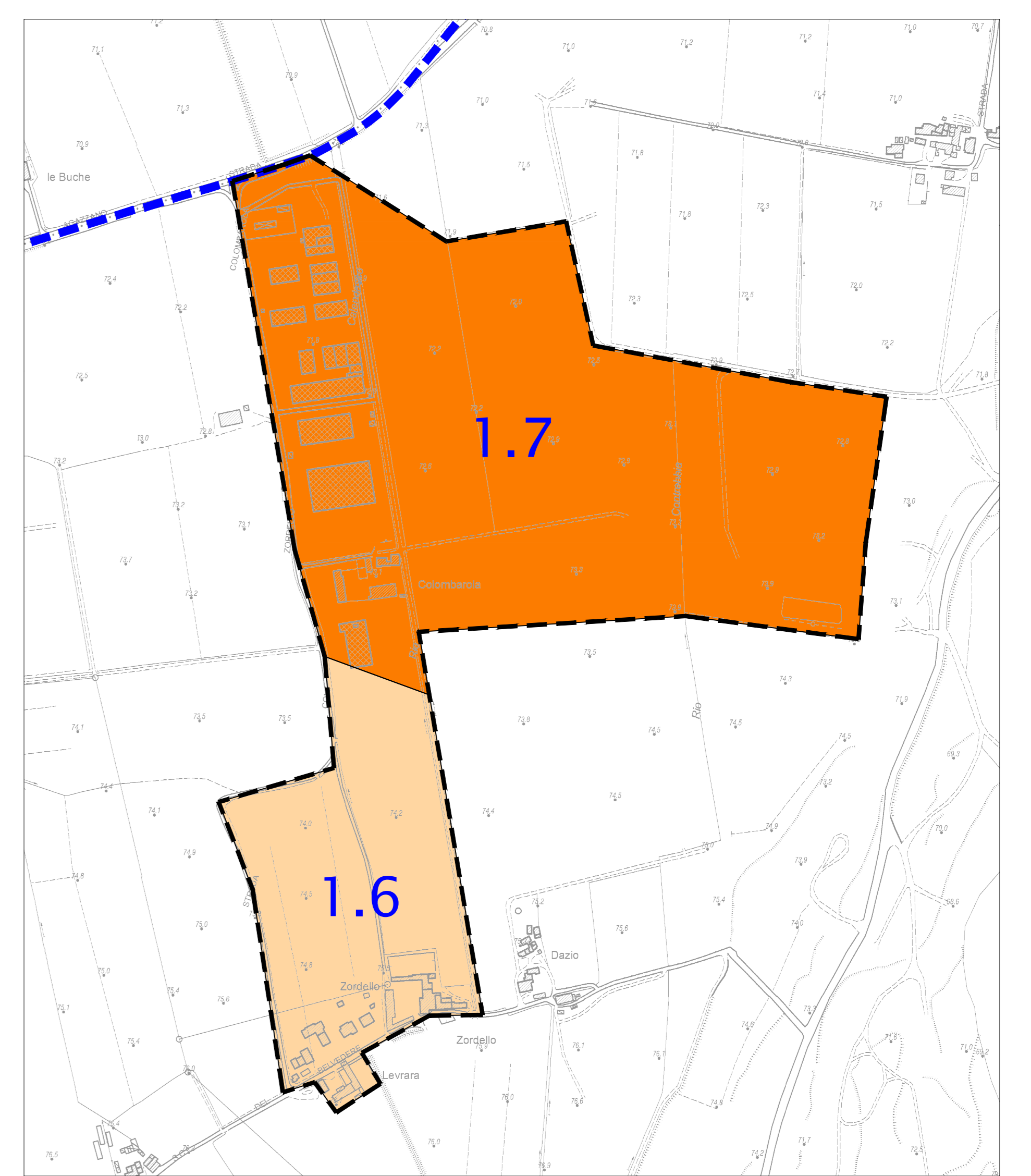
CASALIGGIO (d)



CAMPREMOLDO DI SOTTO (e)



COSTA (f)



COLOMBAROLA (g)