

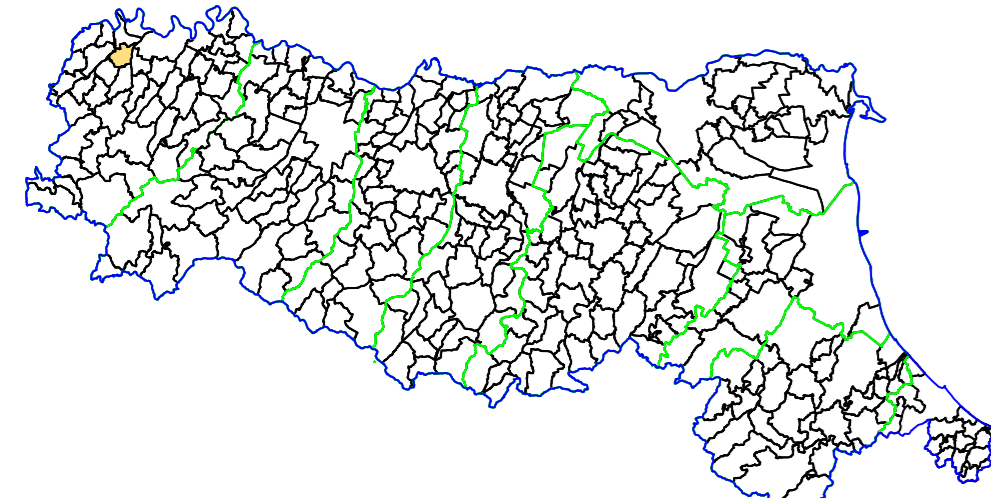
MICROZONAZIONE SISMICA

Carta di Microzonazione sismica

Fattore di Amplificazione S12 ($0,5s \leq T \leq 1,0s$)

scala 1 : 5.000 TAV. 07f

Regione Emilia-Romagna
Comune di Gragnano Trebbiense



Regione	Soggetto realizzatore	Data
	AMBITER S.p.A. Gruppo di società controllate Via Novecento, S.A. - 41126 Parma (PR) Tel. 0521-942630 - Fax. 0521-942631 e-mail: ambiter@comune.gragnano-trebbiense.it PEC: ambiter@pec.comune.gragnano-trebbiense.it	maggio 2021 rev. 3

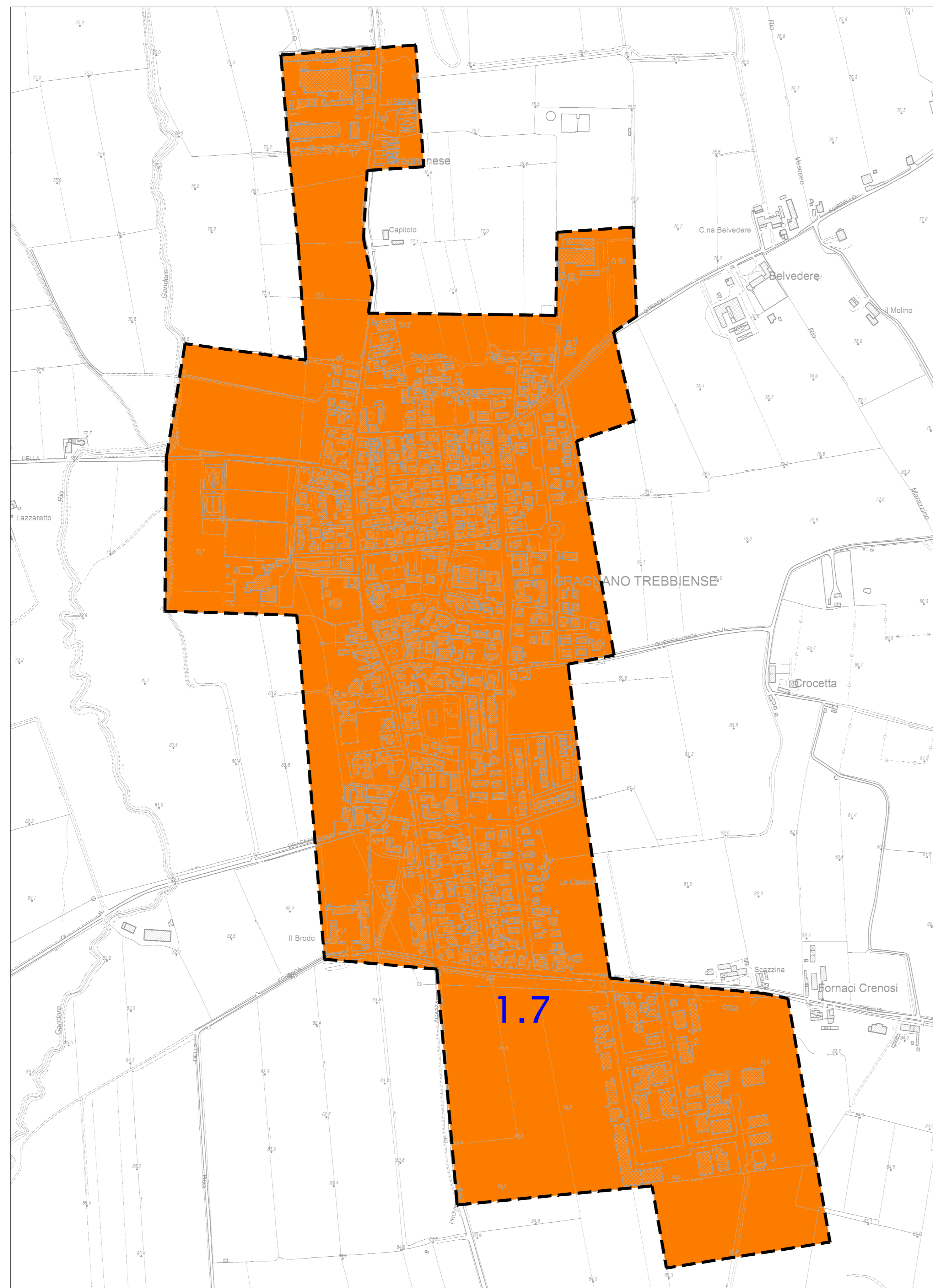
LEGENDA

--- Ambito interessato dallo studio di microzonazione sismica

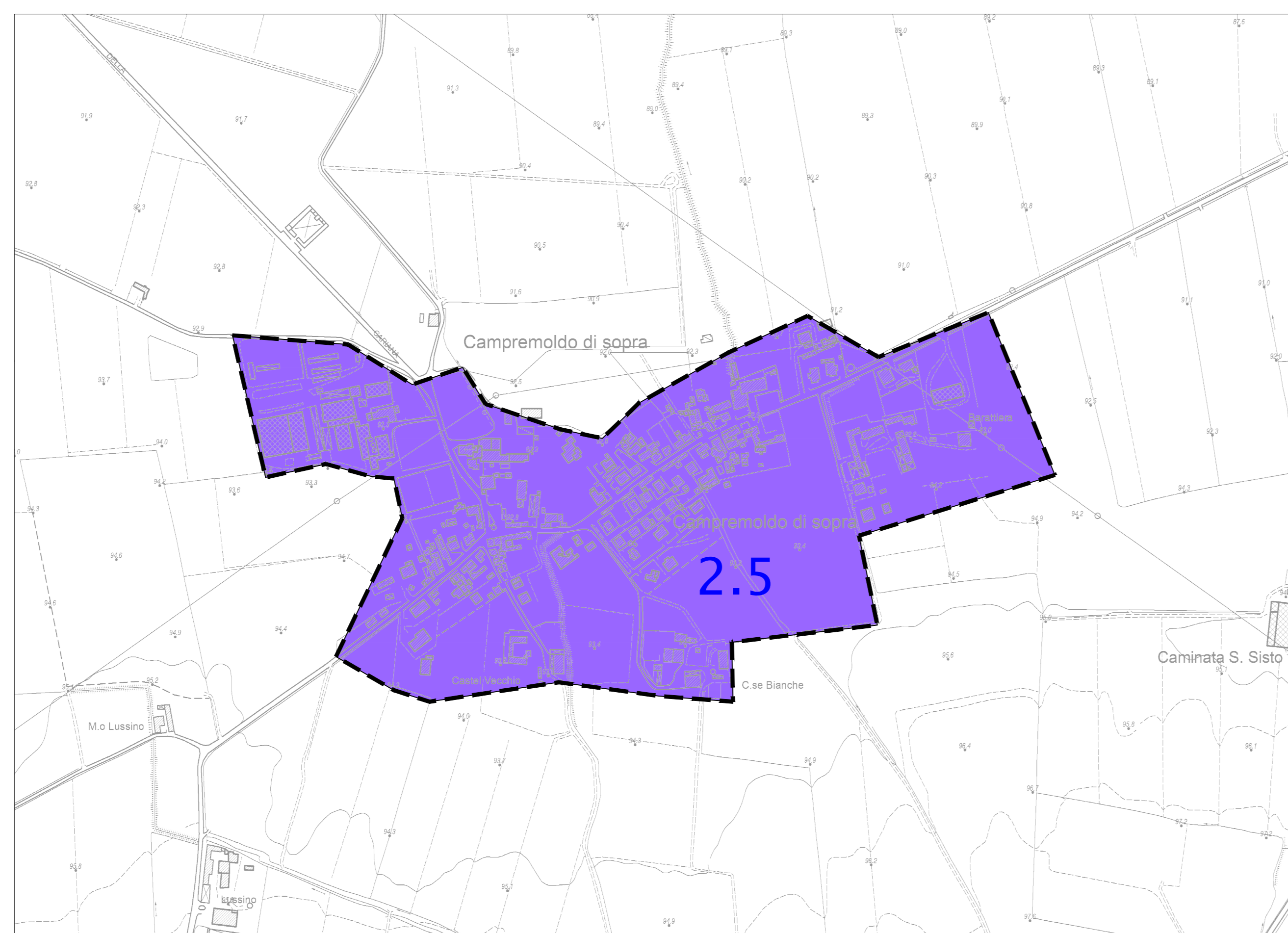
- - - Confine comunale

ZONE STABILI SUSCETTIBILI DI AMPLIFICAZIONI LOCALI

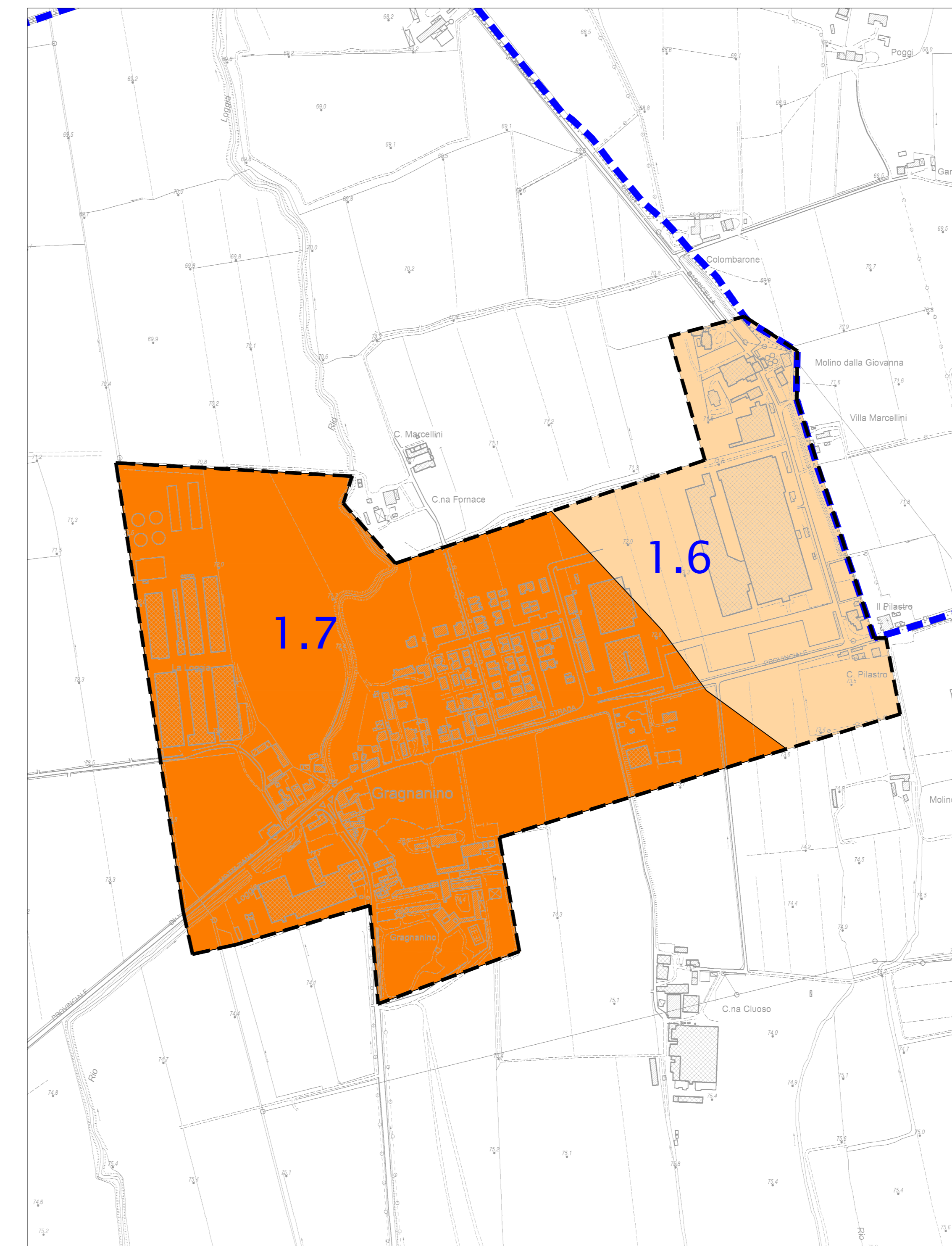
- FA = 1,5 - 1,6
- FA = 1,7 - 1,8
- FA = 1,9 - 2,0
- FA = 2,3 - 3,0



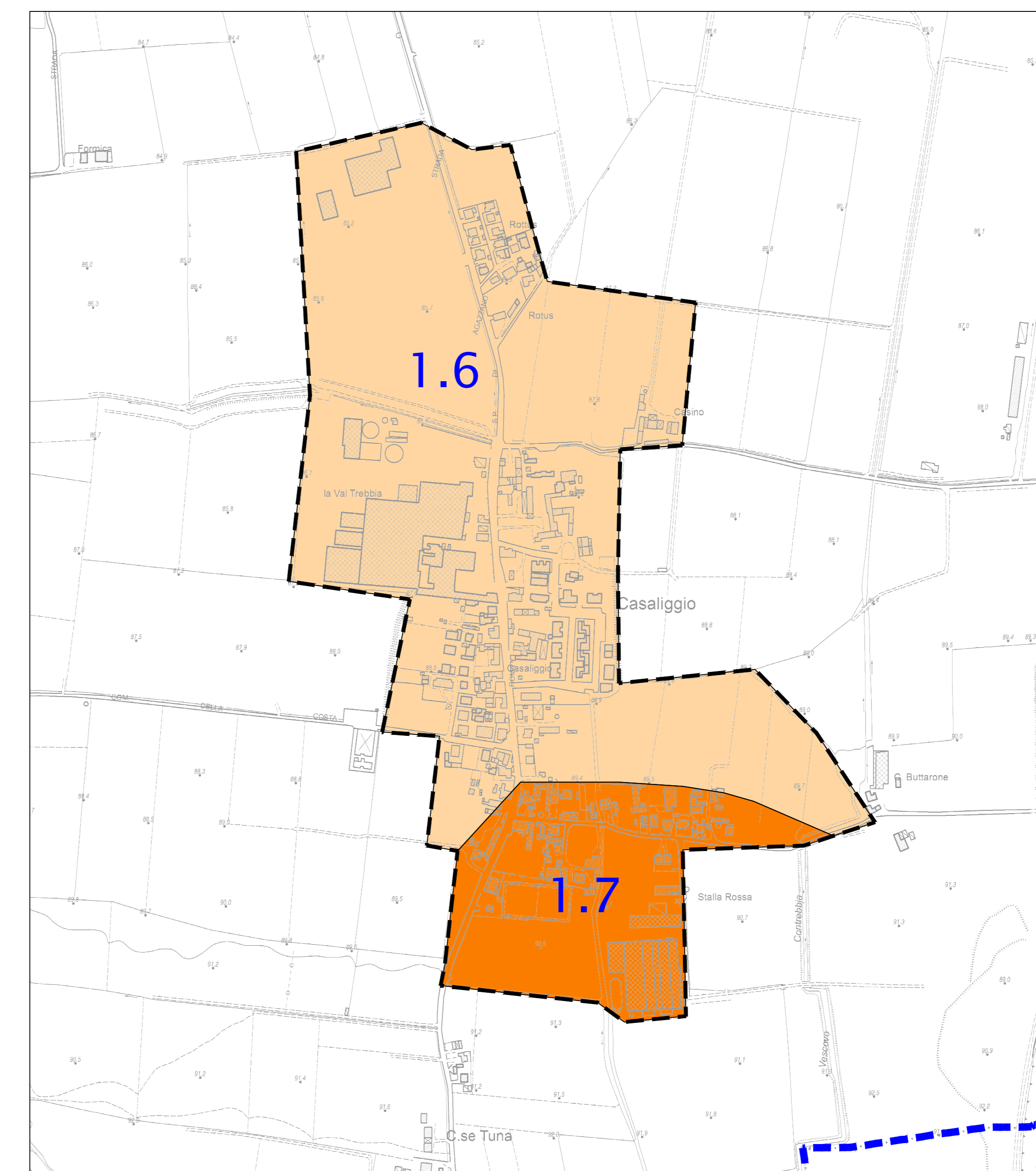
GRAGNANO TREBBIENSE (a)



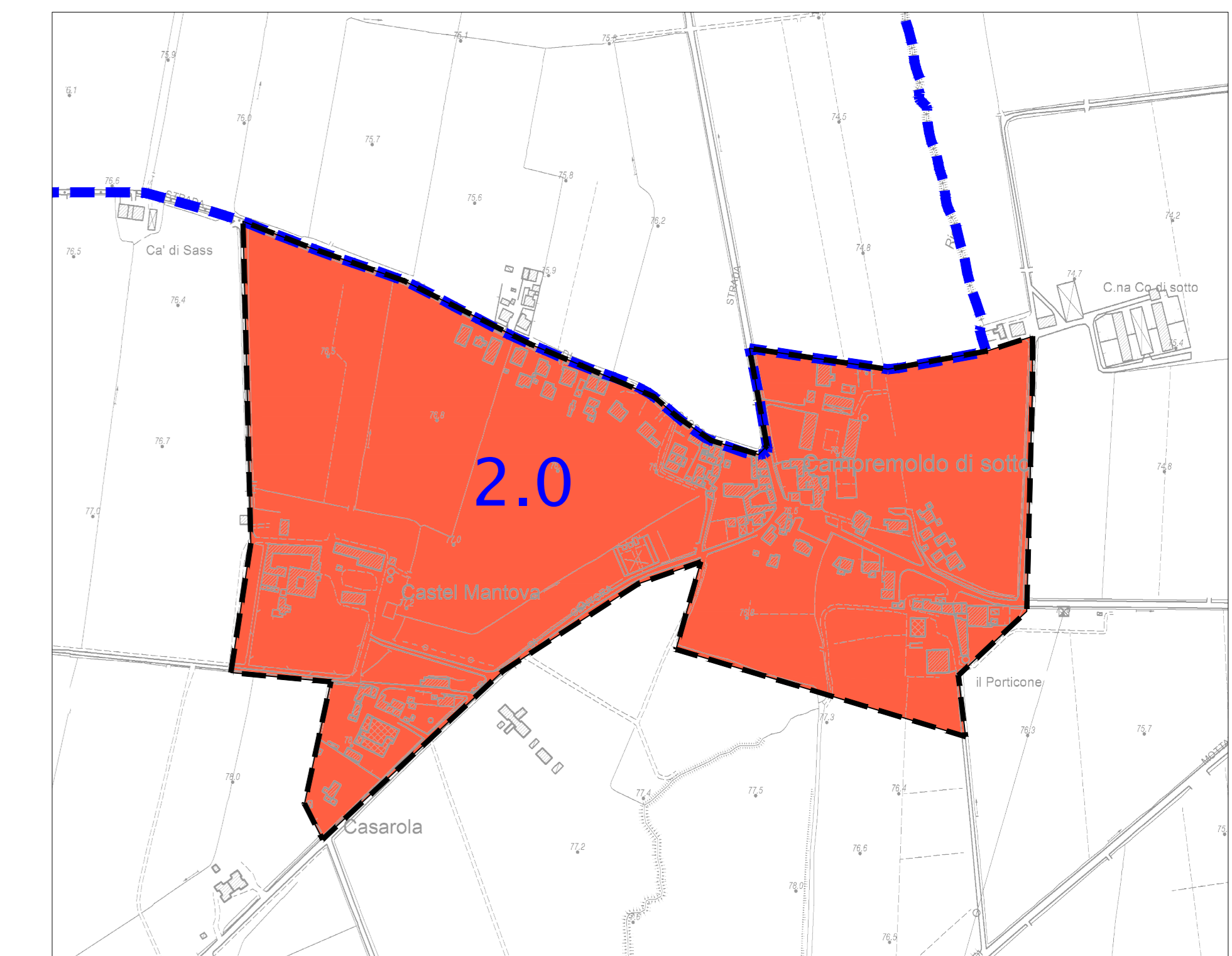
CAMPREMOLDO DI SOPRA (b)



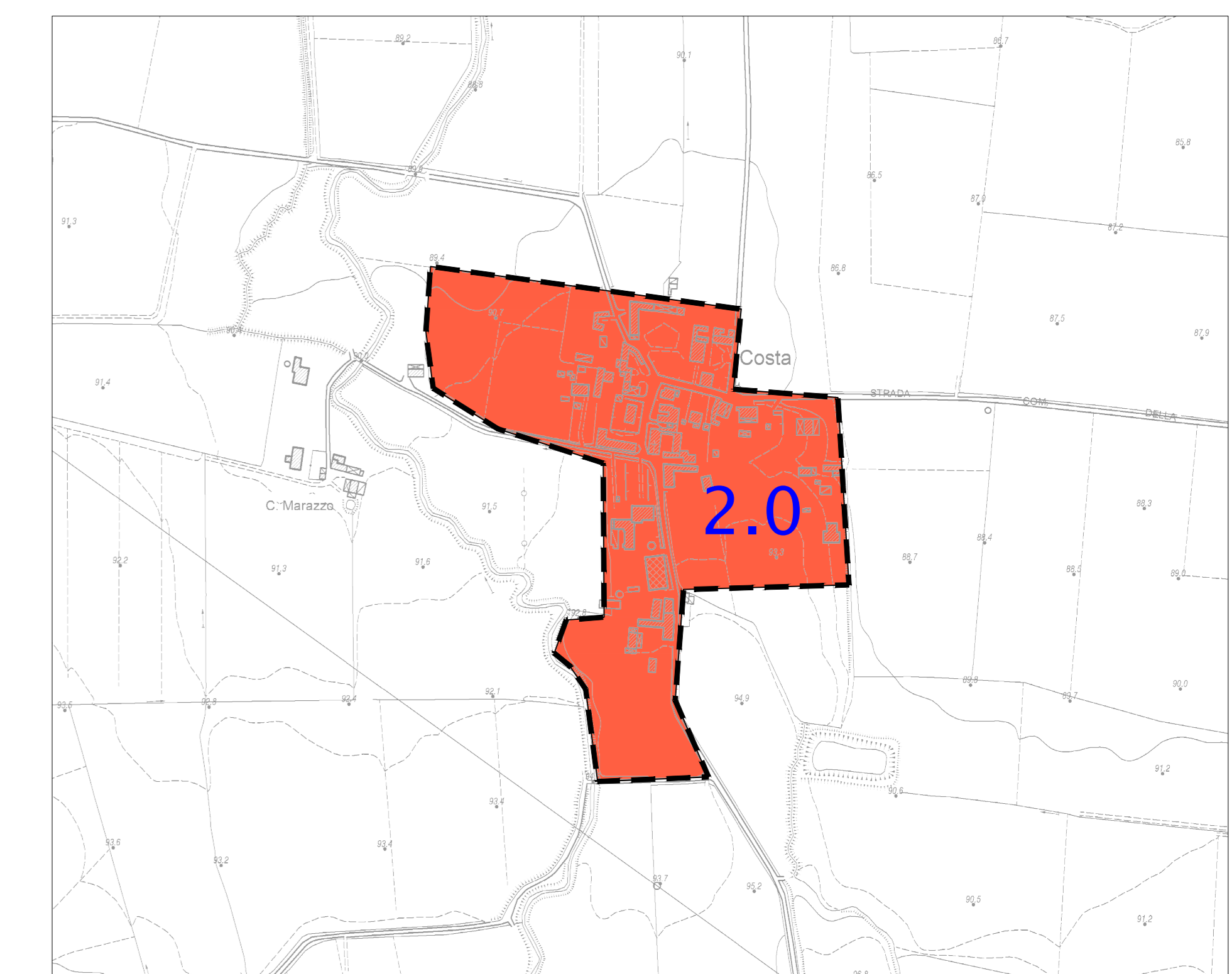
GRAGNANO (c)



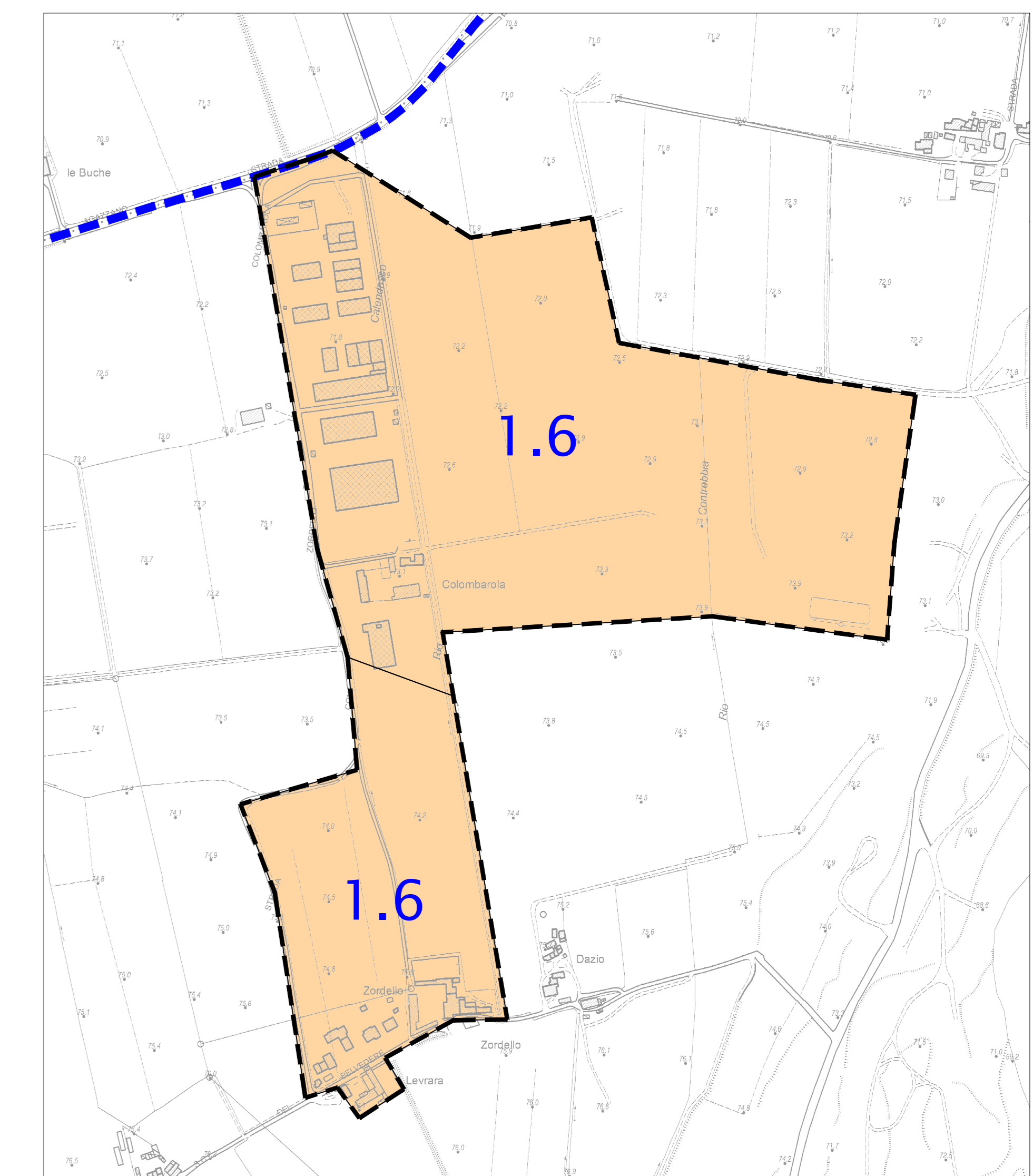
CASALIGGIO (d)



CAMPREMOLDO DI SOTTO (e)



COSTA (f)



COLOMBAROLA (g)

