

# MICROZONAZIONE SISMICA

## Carta delle indagini 1/2





scala 1:10.000

Regione Emilia-Romagna  
Comune di Monticelli d'Ongina

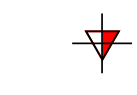


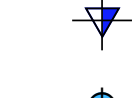
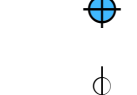
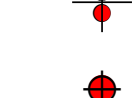
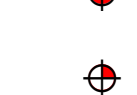




Regione	Soggetto realizzatore	Data
REGIONE EMILIA-ROMAGNA	Dr.Geol. Gabriele Corbelli	Giugno 2018
	Tavola	1.1


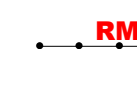
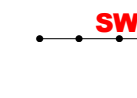
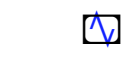
### Legenda

-  Confine comunale
-  Territorio urbanizzato
-  Territorio urbanizzabile
-  Accordo territoriale


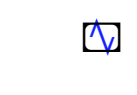
### Indagini geostatiche pregresse

-  Prova penetrometrica statica CPT
-  Prova penetrometrica dinamica leggera DL
-  Prova penetrometrica dinamica DPSH
-  Prova penetrometrica dinamica superpesante
-  Pozzo idrico
-  Prova pressometrica
-  Sondaggio a carotaggio continuo
-  Sondaggio a carotaggio continuo con prelievo di campioni
-  Pizzetto esplorativo

### Indagini geofisiche pregresse

-  MASW
-  REMI
-  SASW
-  HVSR

### Indagini geofisiche eseguite per studio MS

-  REMI (identificativo in colore rosso)
-  HVSR (identificativo in colore rosso)

