Attuazione dell'articolo 11 della legge 24 giugno 2009, n. 77

MICROZONAZIONE SISMICA

CARTA DI MICROZONAZIONE SISMICA

F.A. PGA

TAV. 07a

scala 1 : 5.000

Regione Emilia-Romagna

Comune di Busseto

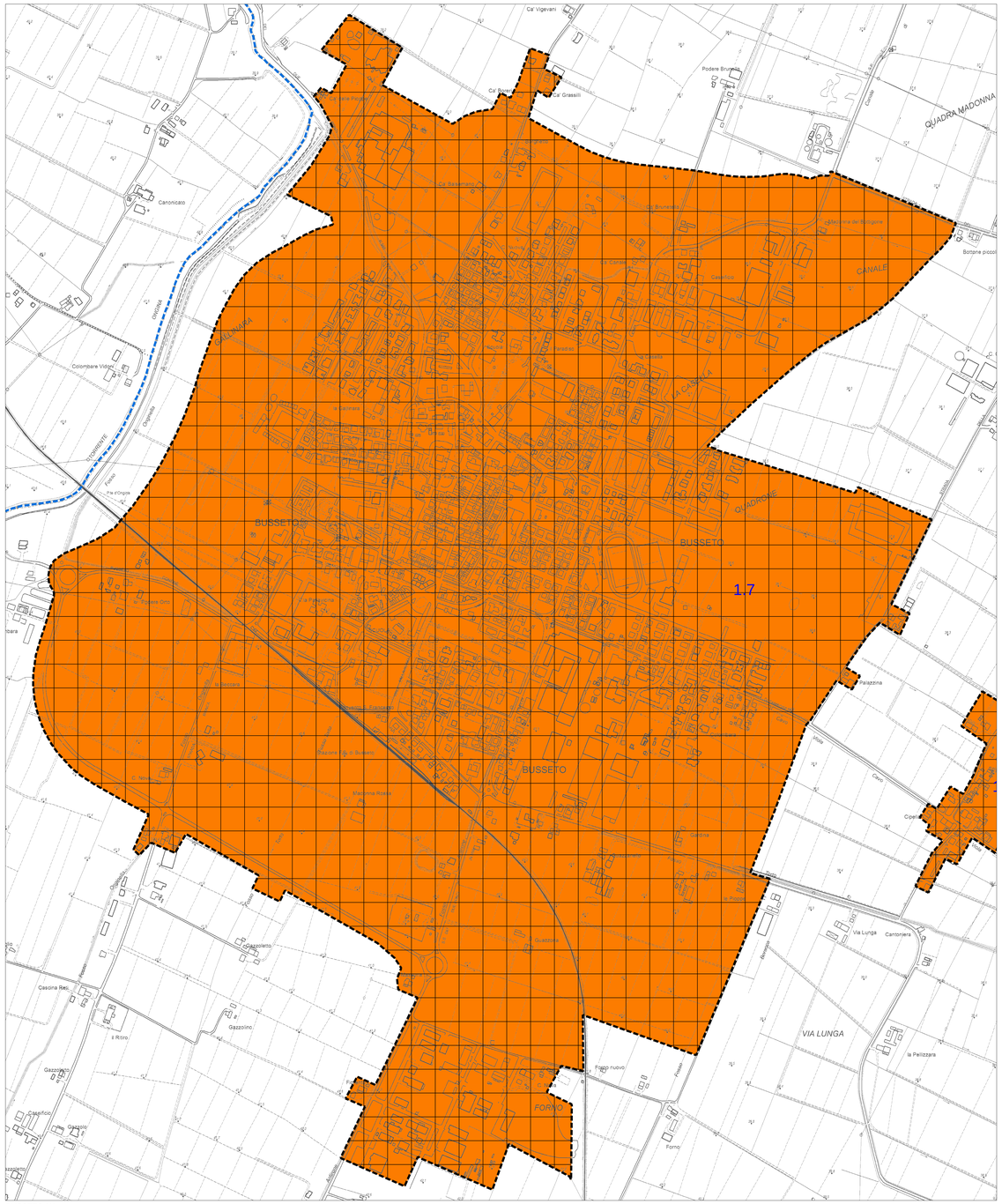

BUSSETO (A)

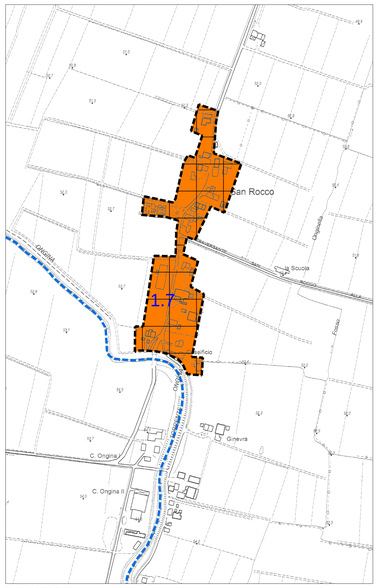

SAN ROCCO (I)

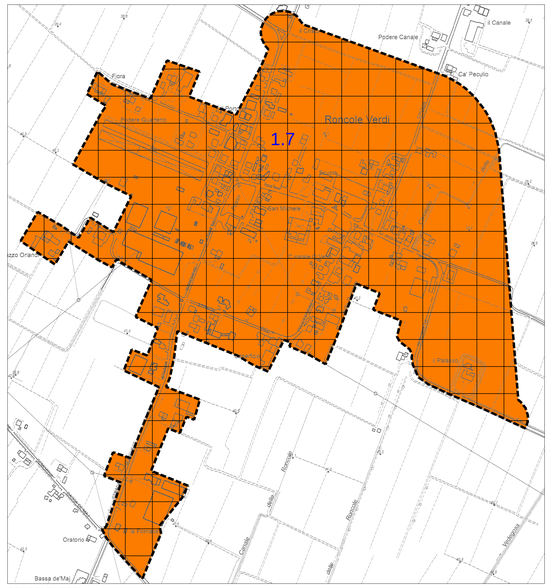

RONCOLE VERDI (H)

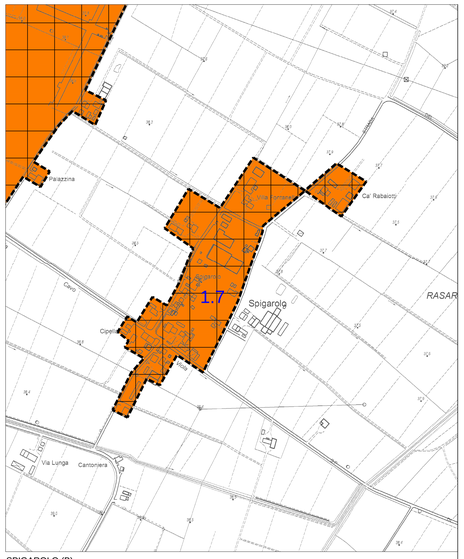

SPIGAROLO (B)

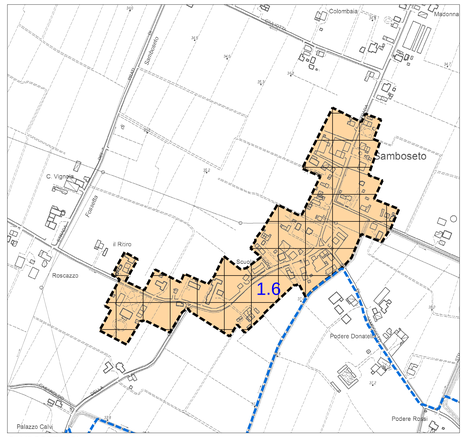

SAMBOSETO (G)

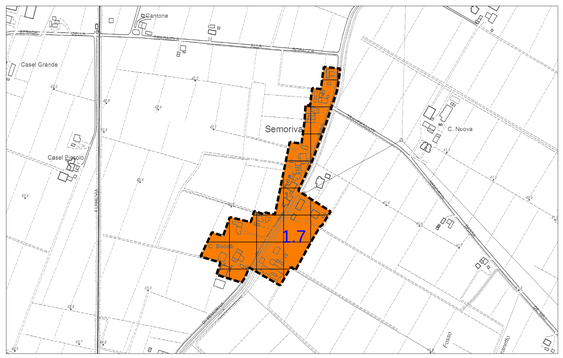

SEMORIVA (C)

MADONNA DEI PRATI (D)

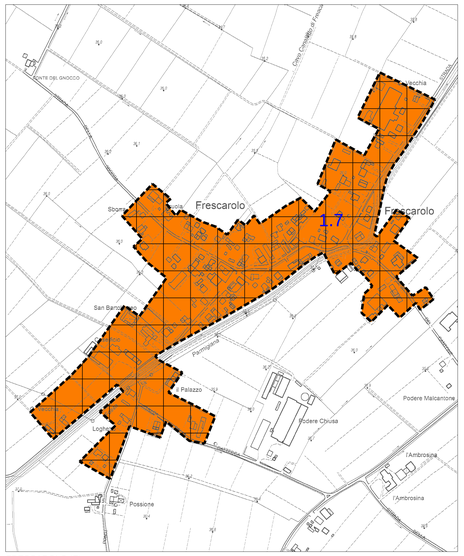

FRESCAROLO (E)

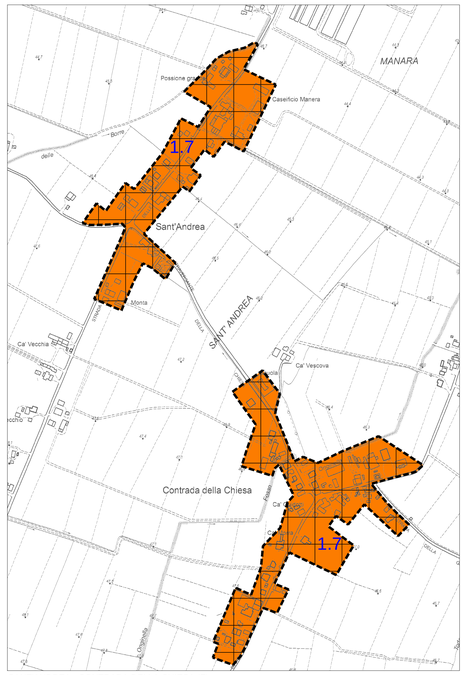

SANT'ANDREA - CONTRADA DELLA CHIESA (F)

Regione	Soggetto realizzatore	Data
	AMBITER S.r.l. Società di ingegneria ambientale Via Nicolodi, 5/A – 43126 Parma Tel. 0521-942630 - Fax 0521-942631 e-mail: info@ambiter.it PEC: ambiter@pec.it	ottobre 2018 (rev.2)

LEGENDA

Ambito interessato dallo studio di microzonazione sismica

Confine comunale

ZONE DI ATTENZIONE PER INSTABILITA' (ZA $_{FA}$)

F.A. PGA = 1,5 - 1,6

F.A. PGA = 1,7 - 1,8

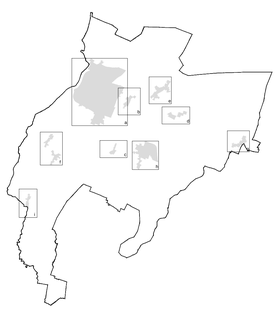

SCALA 1:100.000