

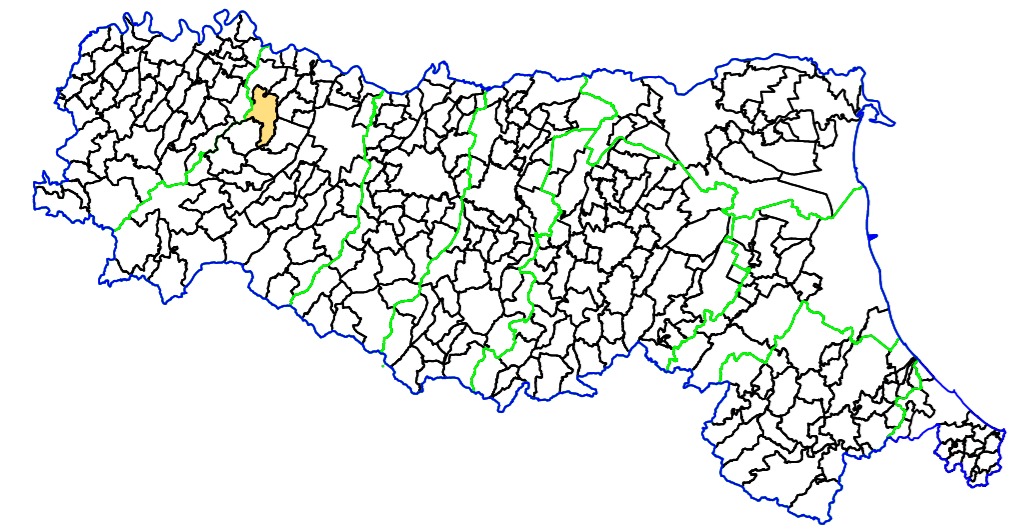
MICROZONAZIONE SISMICA

SEZIONI LITOTECNICHE 7, 8, 9, 10, 11, 12

scala X 1 : 10.000
scala Y 1 : 1.000

TAV. 03c

Regione Emilia-Romagna
Comune di Fidenza



Regione	Soggetto realizzatore	Data
	AMBITER S.r.l. Via Nozzoli, S.A. - 41126 Fidenza (PR) Tel. 0521-932324 - Fax 0521-932424 E-mail: info@ambiter.it PEC: ambiter@pec.ambiter.it	Maggio 2013
	Dott. Geol. Giorgio Neri Dott. Geol. Adriano Biasia	

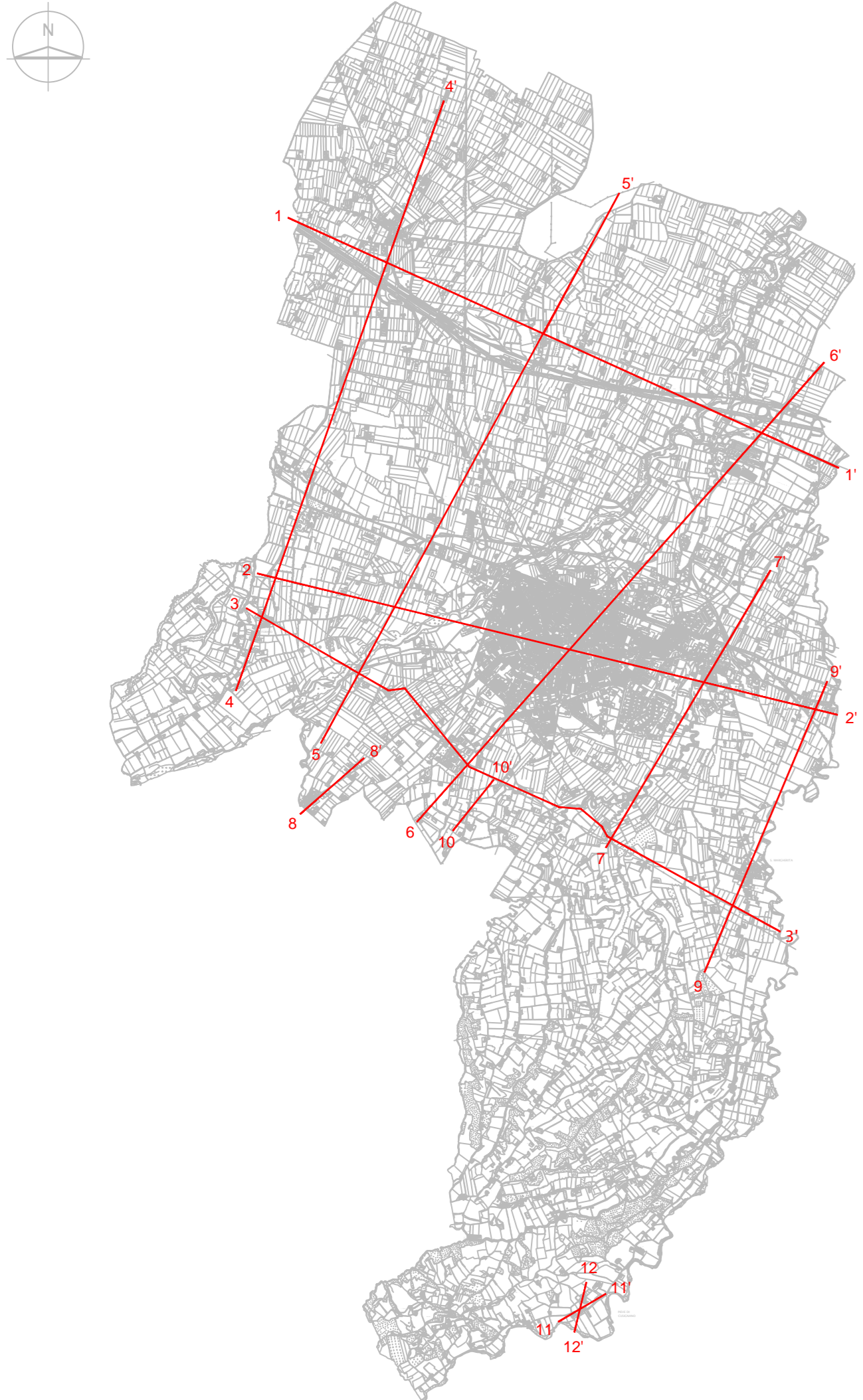
LEGENDA

SUCCESSIONE NEOGENICO-QUATERNARIA DEL MARGINE APPENNINICO PADANO

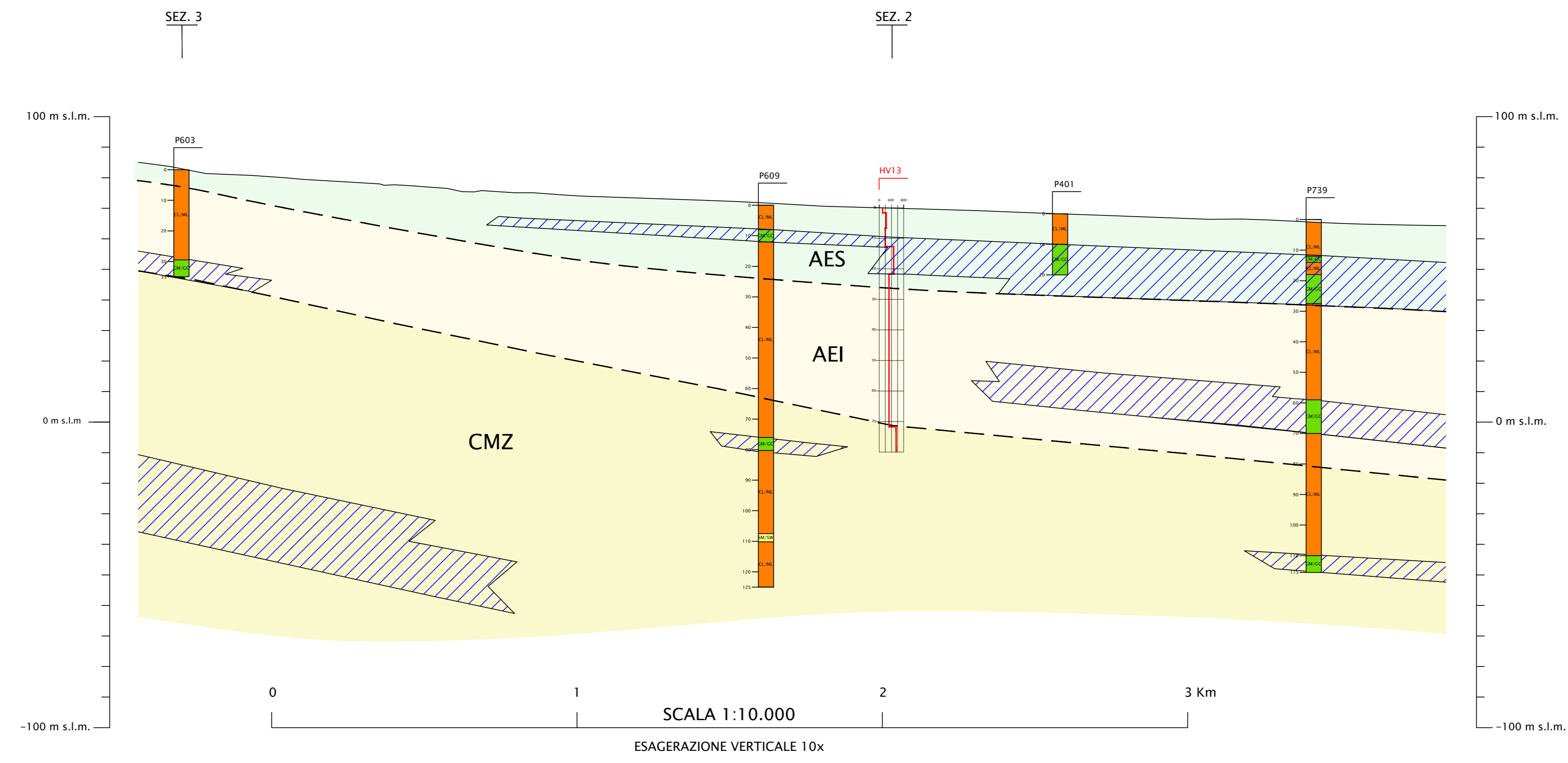
- AES: SISTEMA EMILIANO-ROMAGNOLO SUPERIORE
- AEI: SISTEMA EMILIANO-ROMAGNOLO INFERIORE
- CMZ: SISTEMA DI COSTAMEZZANA

LITOLOGIE PREVALENTI

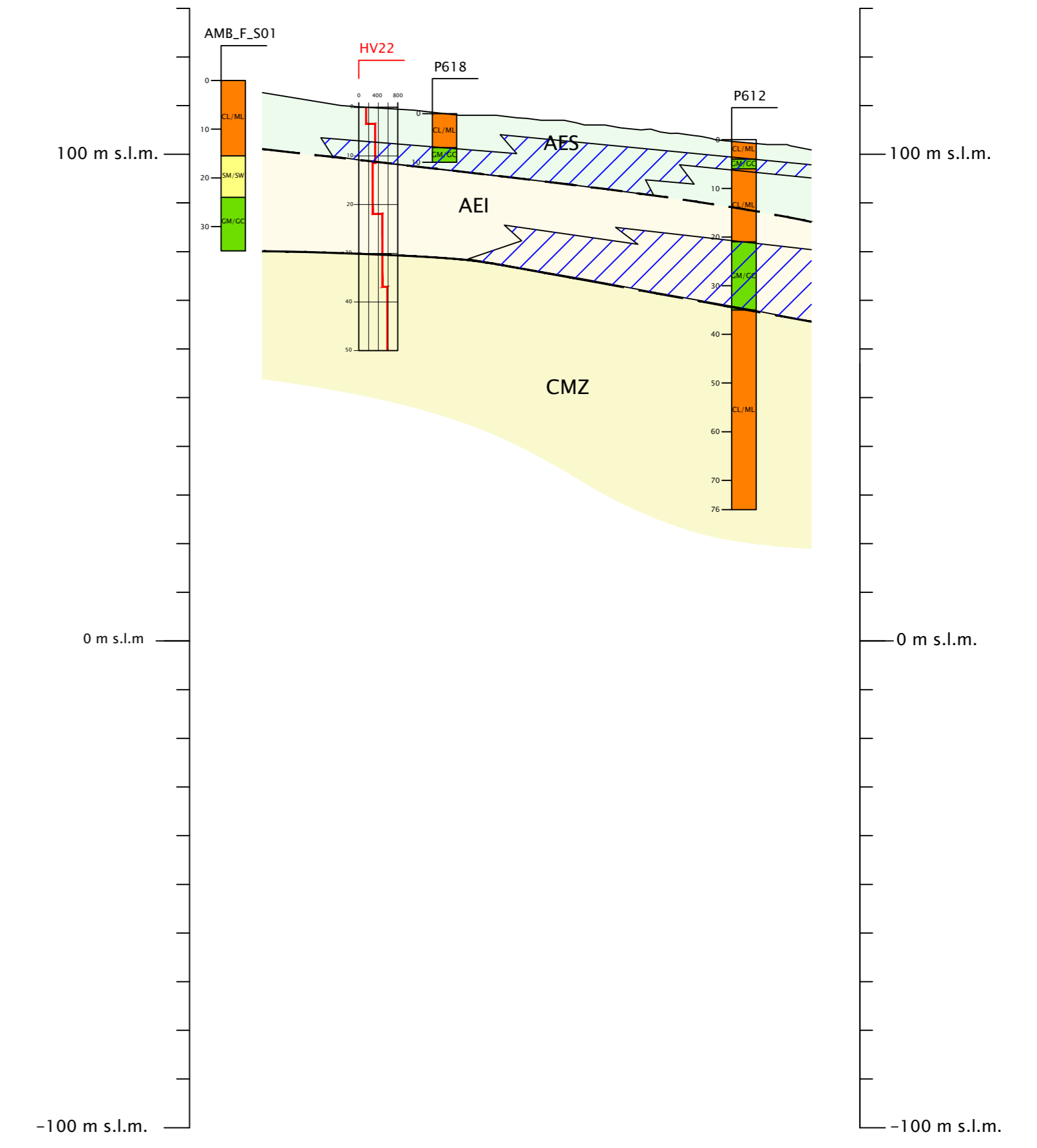
- CL_M: ARGILLE, ARGILLE CHIAIOSE, ARGILLE SABBIOSE, ARGILLE LIMOSE, SABBIE FINI LIMI E LIMI ARGILLOSI
- PT: TORRE E ALTRE TERRE FORTEMENTE ORGANICHE
- SM_SW: SABBIE LIMOSE, MISCELA DI SABBIA E LIMO, SABBIE PULITE E SABBIE CHIAIOSE
- CM_CC: GHIAIE SABBIOSE, GHIAIE LIMOSE, GHIAIE ARGILLOSE, MISCELA DI GHIAIA SABBIA E LIMO
- CORPI GHIAIOSO-SABBIOSI SIGNIFICATIVI



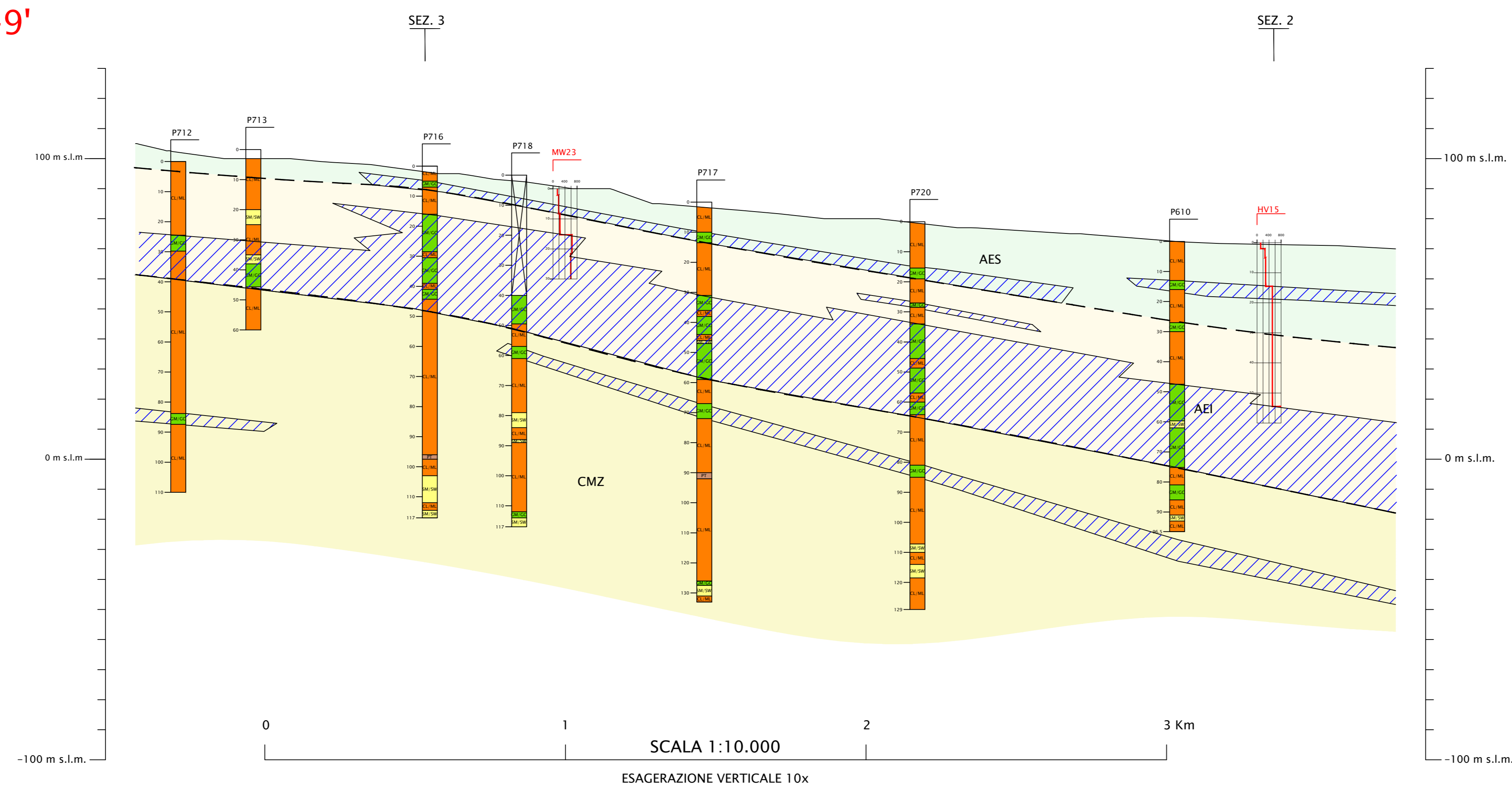
SEZ 7-7'



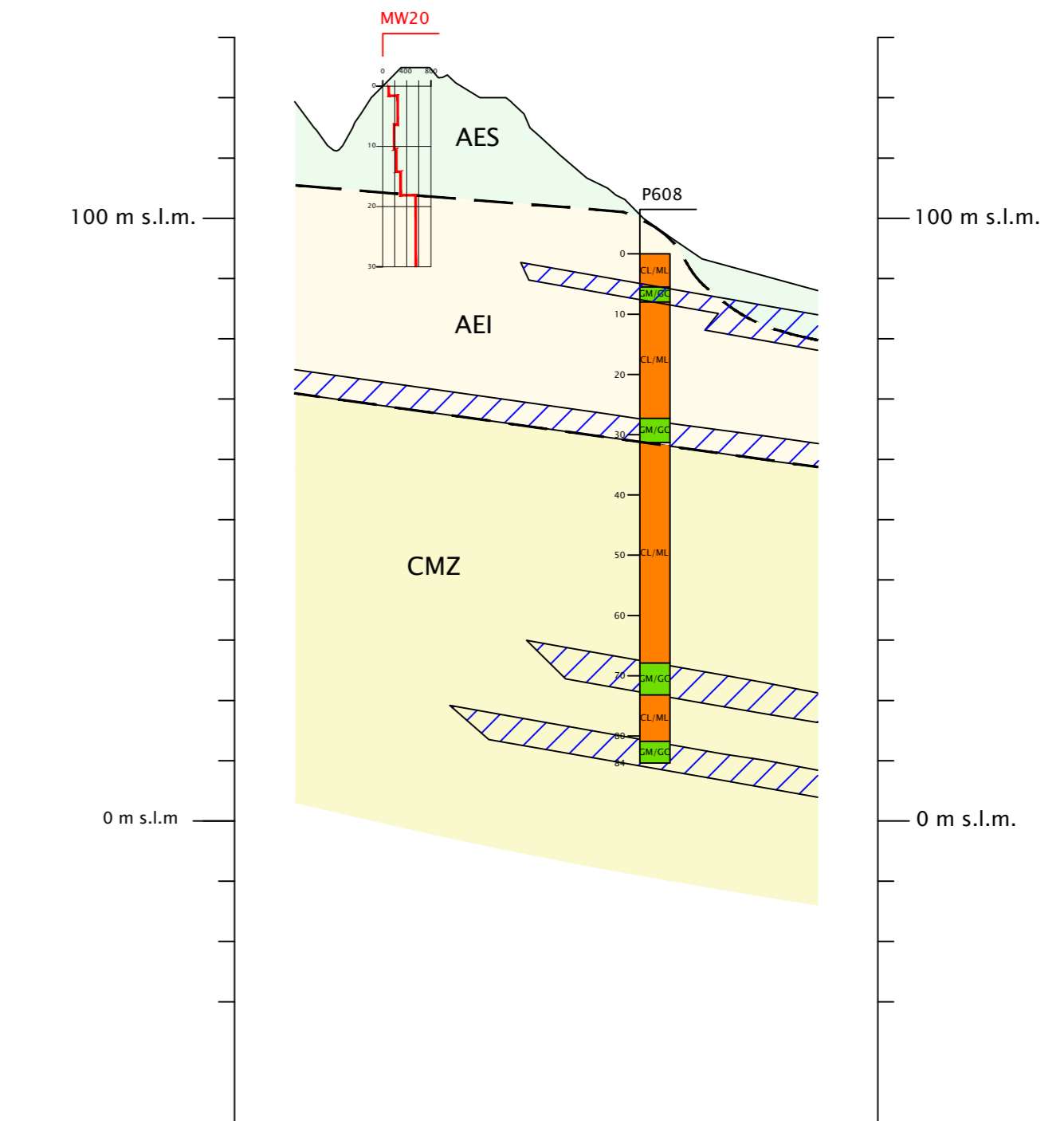
SEZ 8-8'



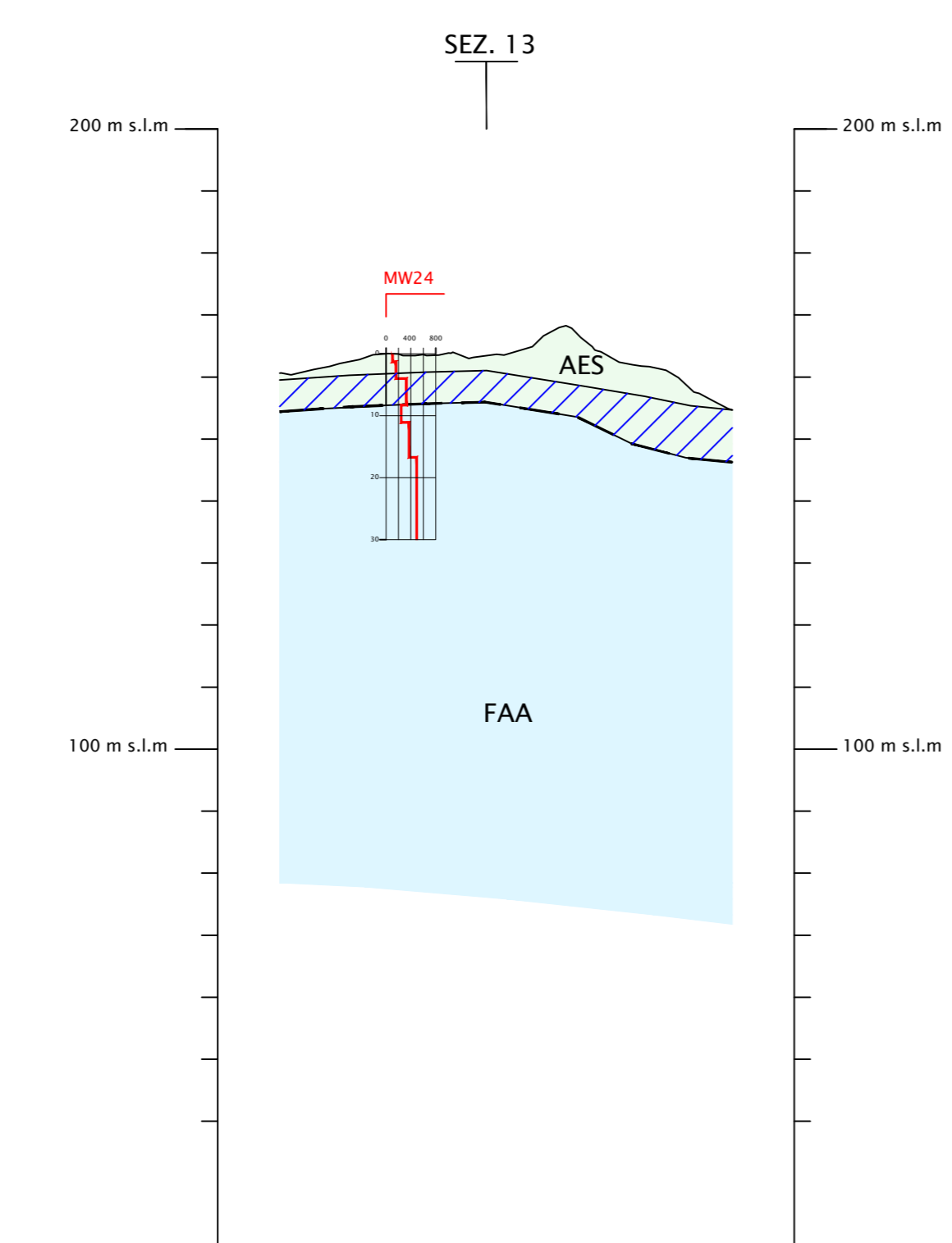
SEZ 9-9'



SEZ 10-10'



SEZ 11-11'



SEZ 12-12'

