

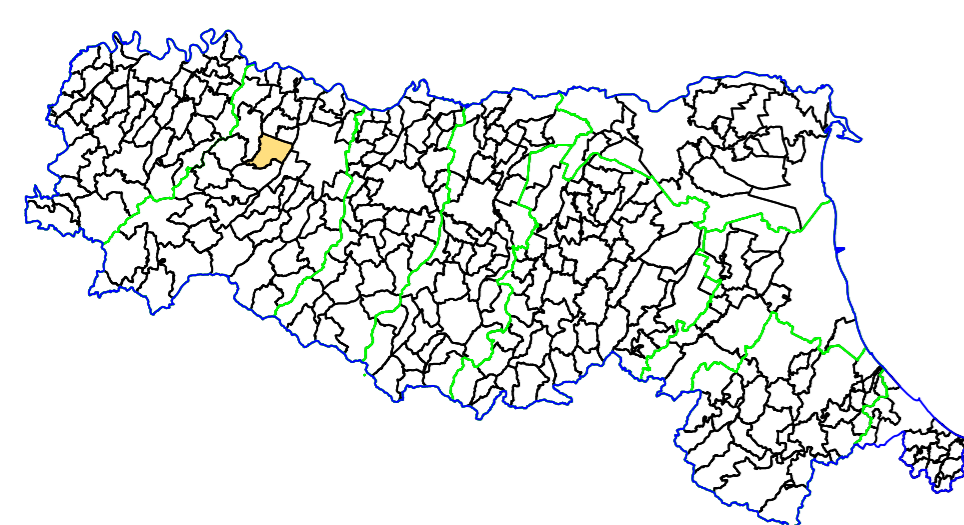
MICROZONAZIONE SISMICA

CARTA DELLE FREQUENZE

scala 1 : 5.000

TAV. 05

Regione Emilia-Romagna
Comune di Noceto



Regione	Soggetto realizzatore	Data
Emilia-Romagna	AMBITER S.p.A. società di ingegneria ambientale via Noceto, S.A. - 41126 Parma PNO Tel. 0521 764330 - Fax 0521 764334 e-mail: info@ambiter.it P.I. 04582890420-ambiter	luglio 2017

LEGENDA

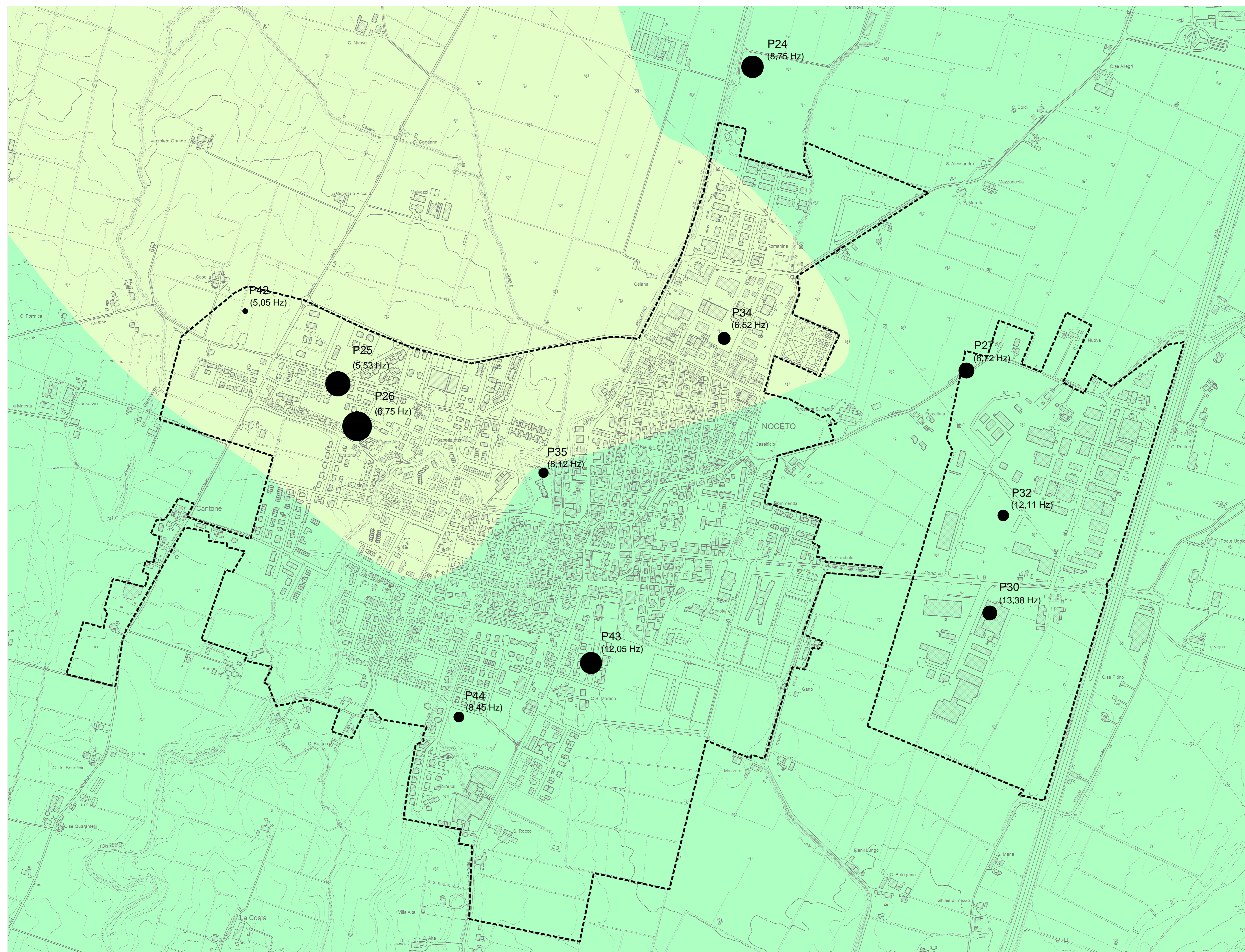
● Analisi dei microtremori (metodo HVSR)
(tra parentesi il valore della frequenza fondamentale di risonanza del terreno)

FREQUENZA FONDAMENTALE DEL TERRENO

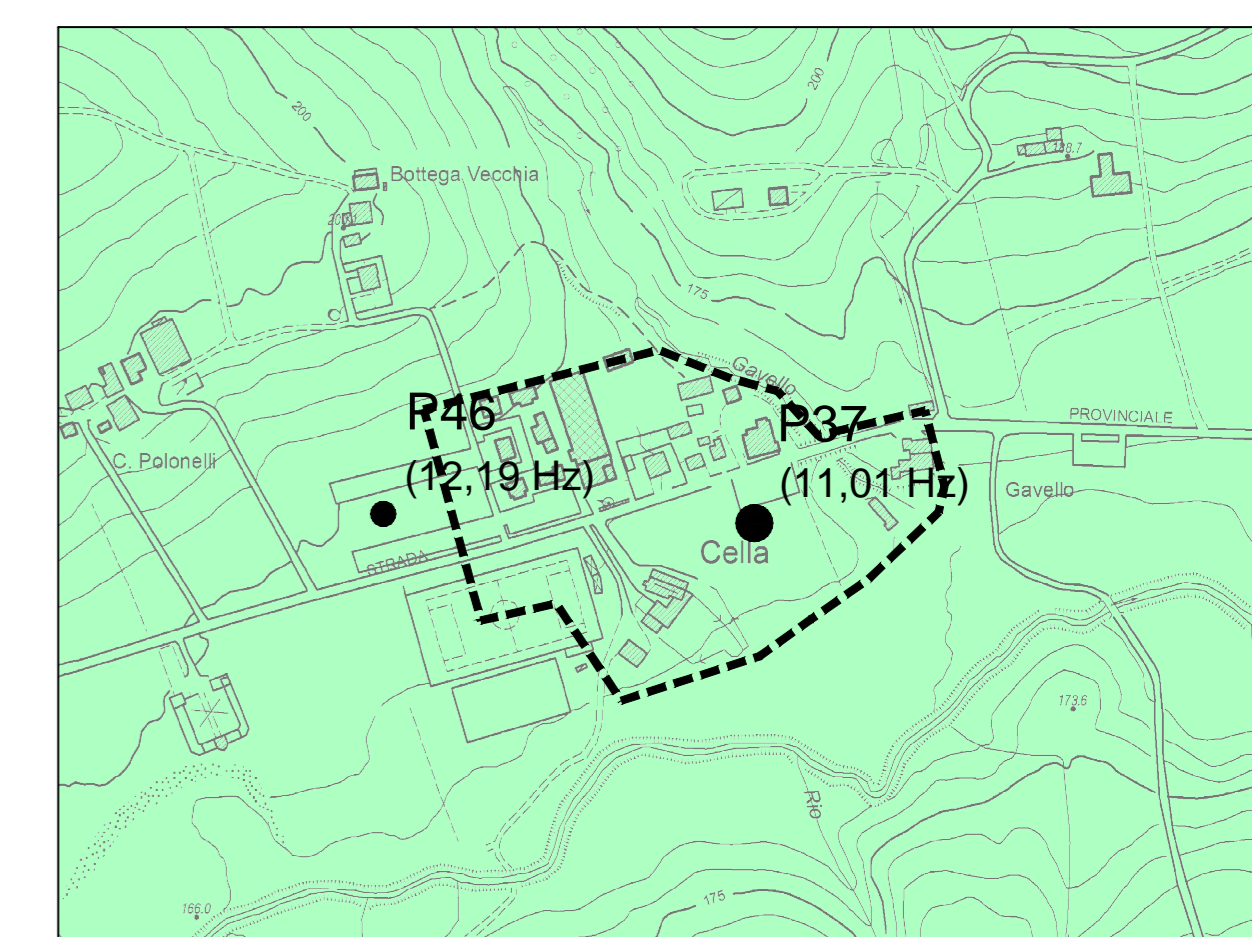
ZONA	f_0 (Hz)
	$f_0 > 8$
	$2 \leq f_0 < 8$

--- Ambito interessato dallo studio di microzonazione sismica

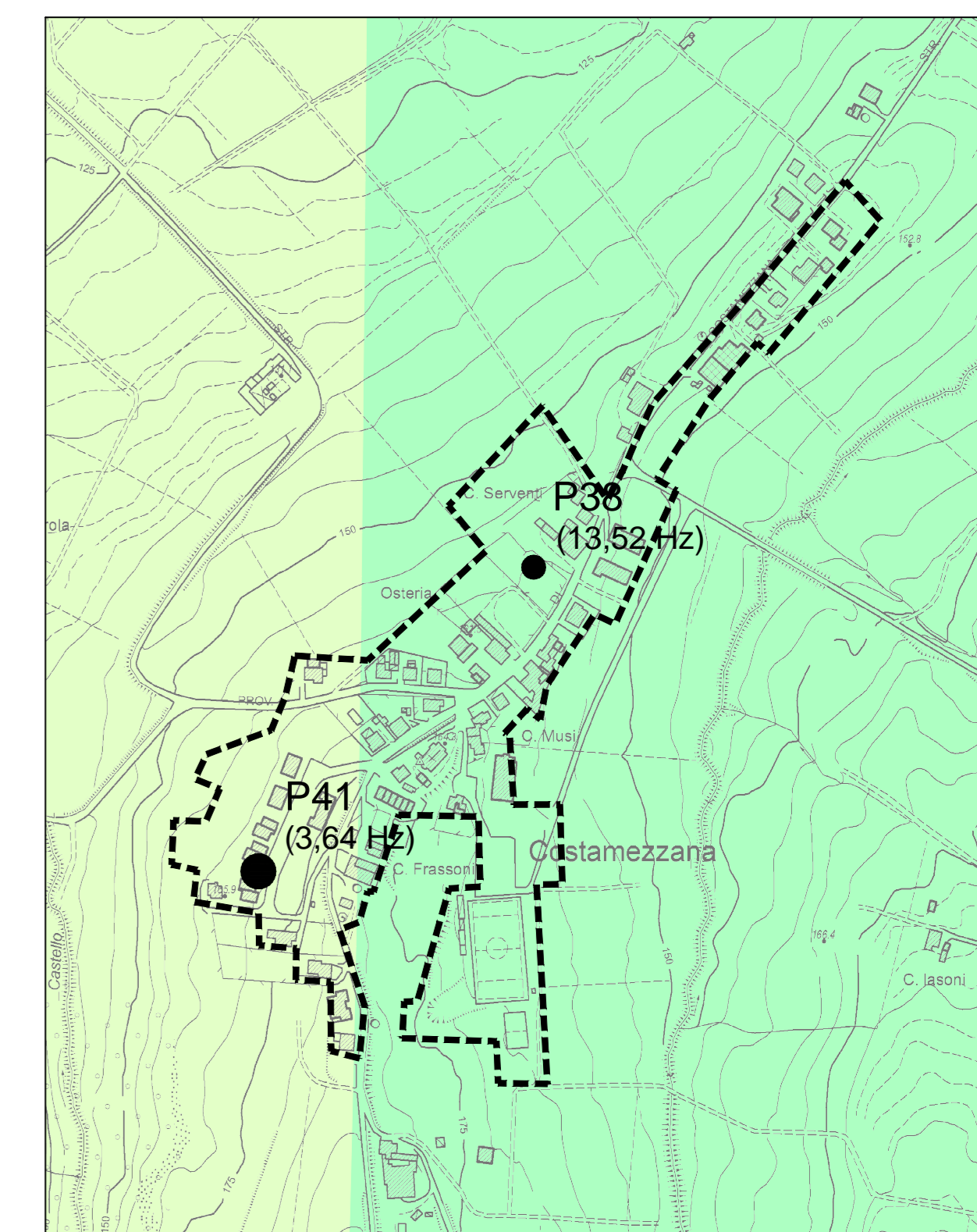
--- Confine comunale



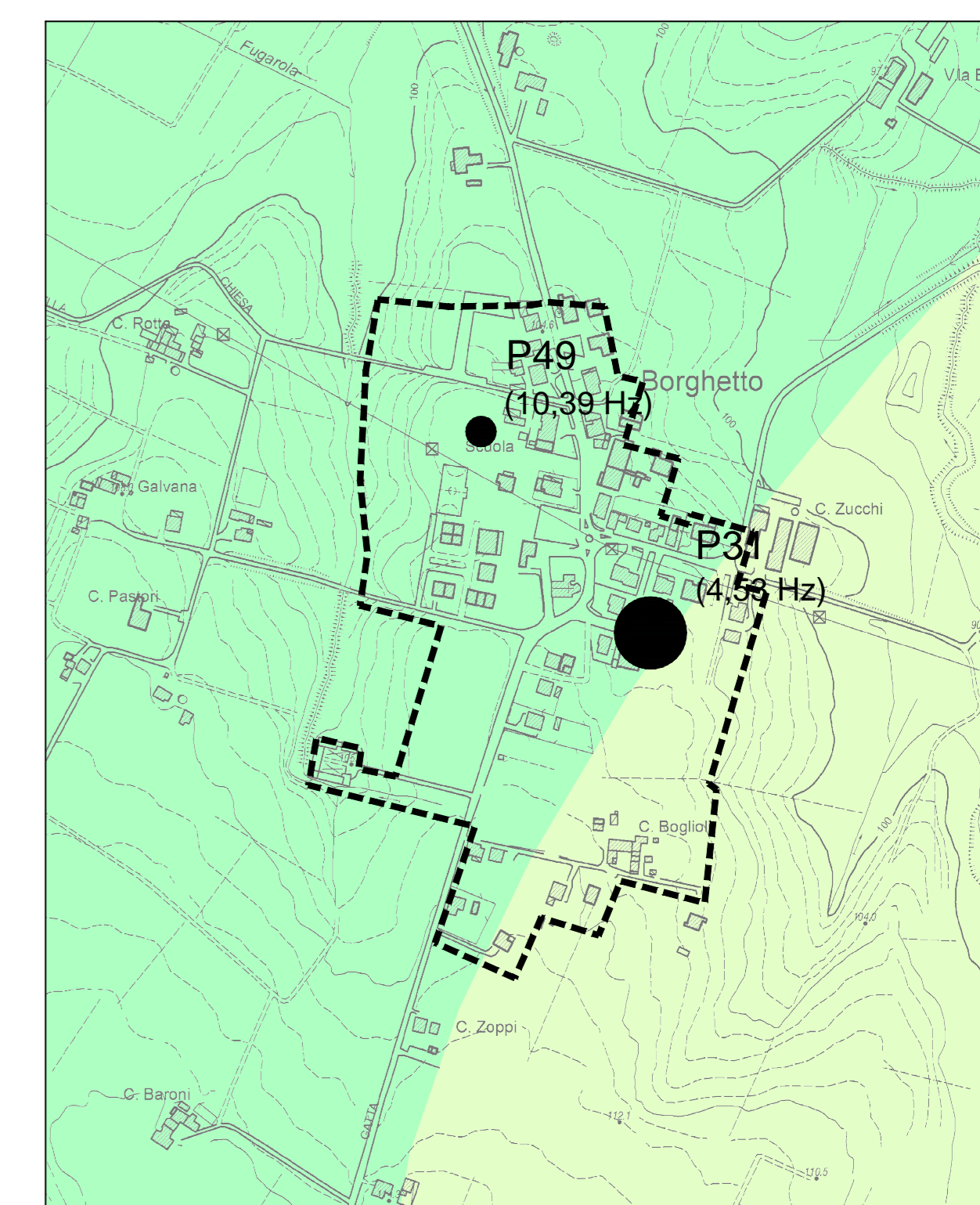
NOCETO CAPOLUOGO (b)



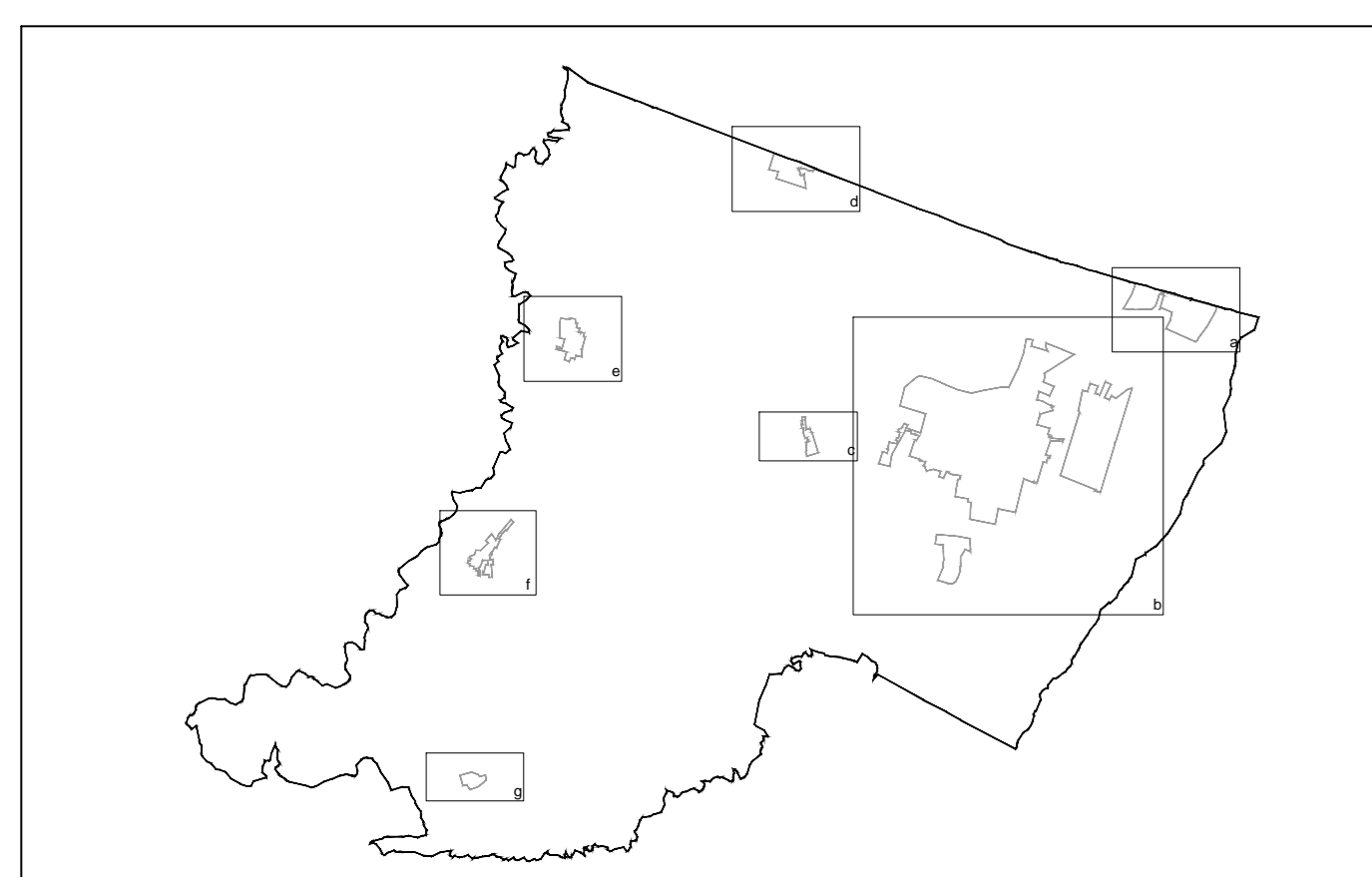
FRAZIONE DI CELLA - SCALA 1:10.000 (g)



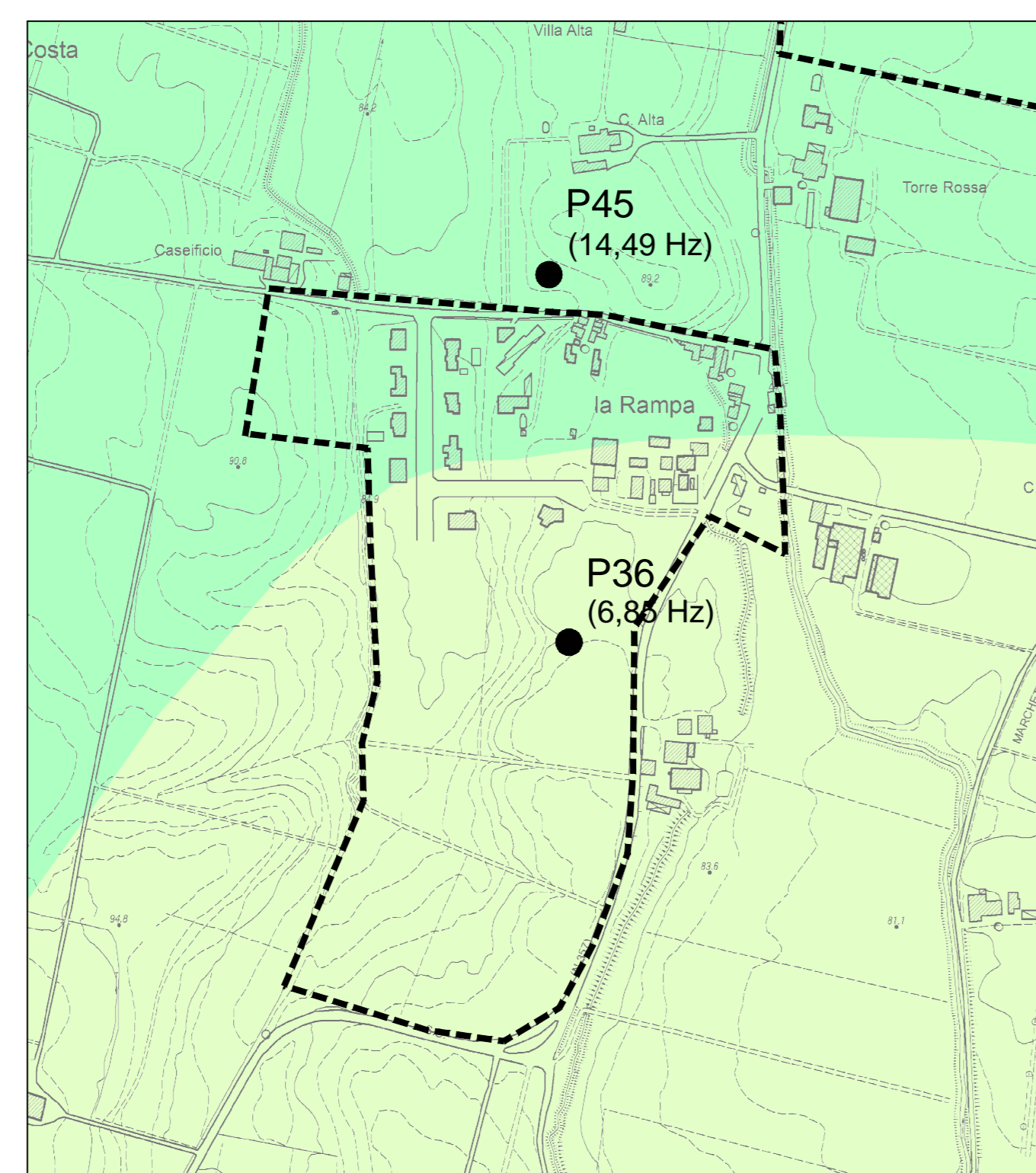
COSTAMEZZANA (f)



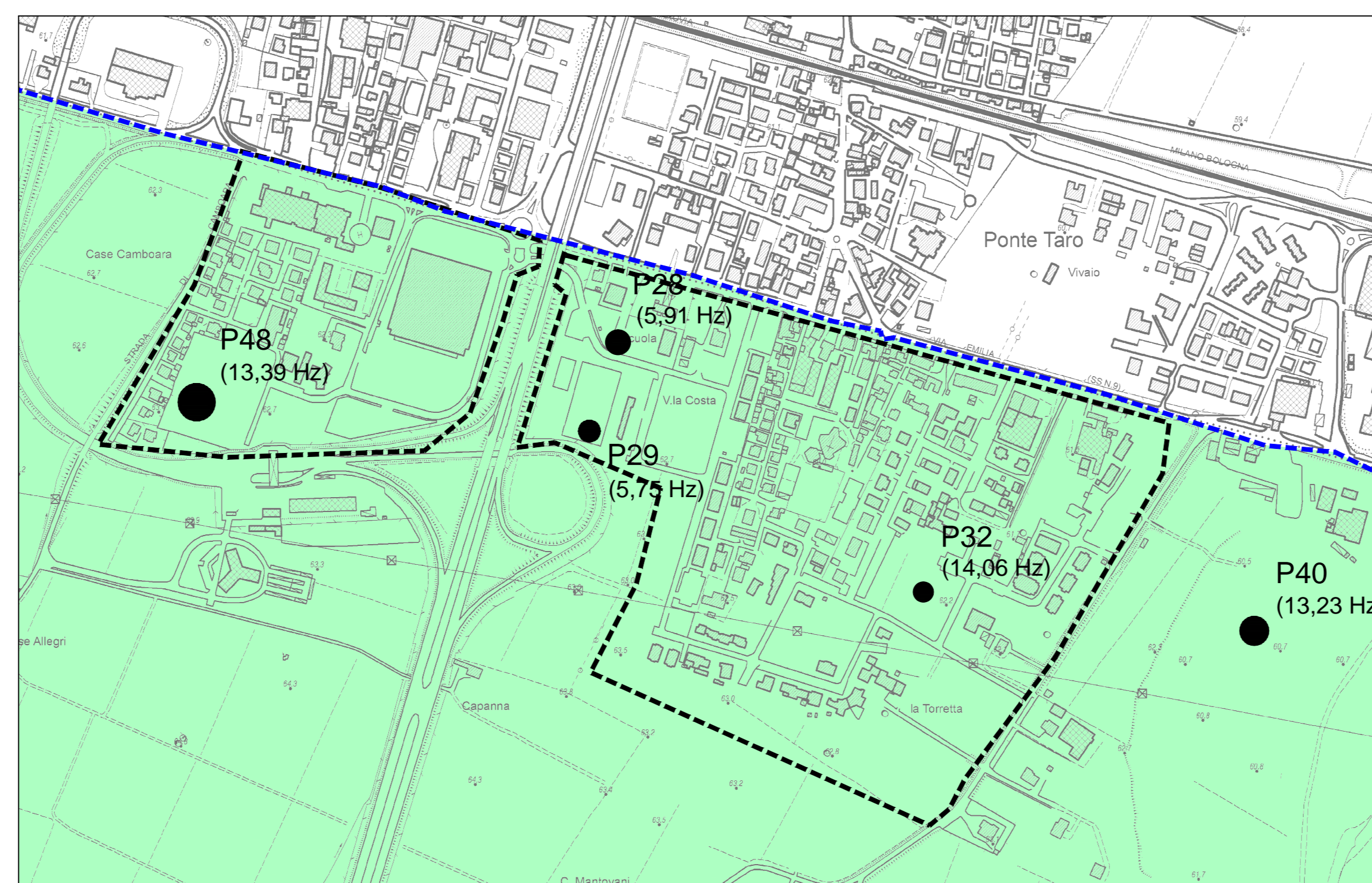
BORGHETTO (e)



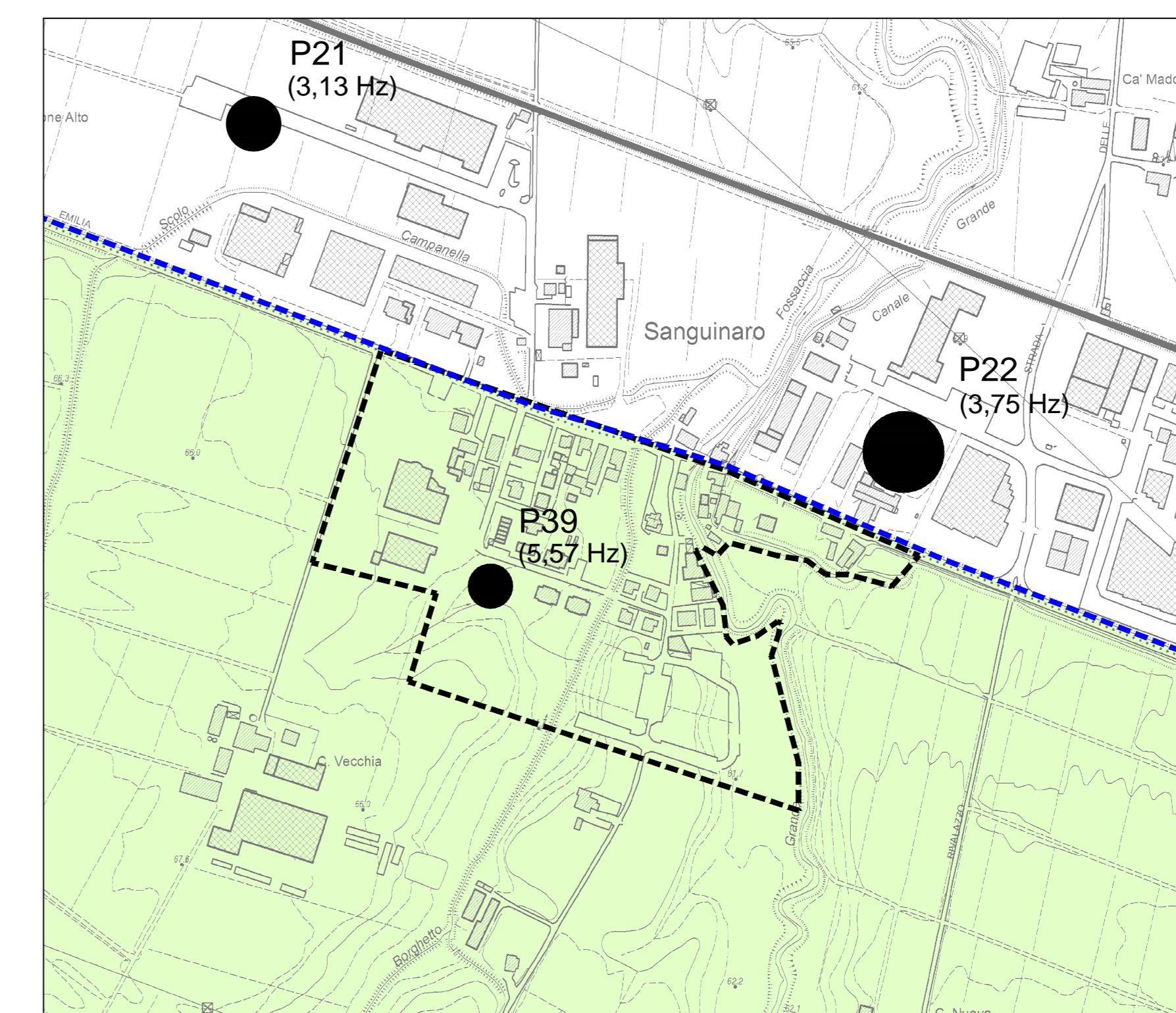
COMUNE DI NOCETO - SCALA 1:100.000



LA RAMPA (b)



CASTELGUELFO (a)



SANGUINARO (d)



LOC. STAZIONE DI NOCETO (c)