

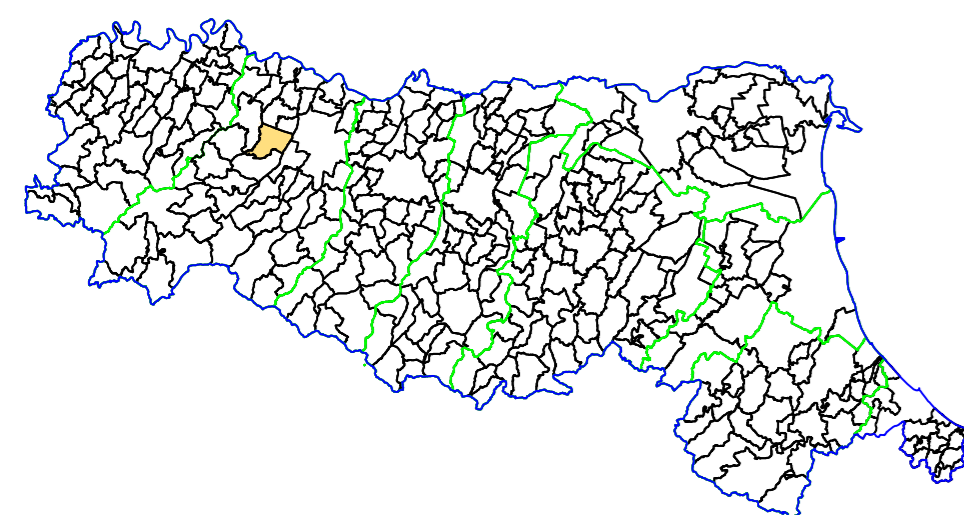
MICROZONAZIONE SISMICA

CARTA DELLE VELOCITA'
DELLE ONDE DI TAGLIO

scala 1 : 5.000

TAV. 06

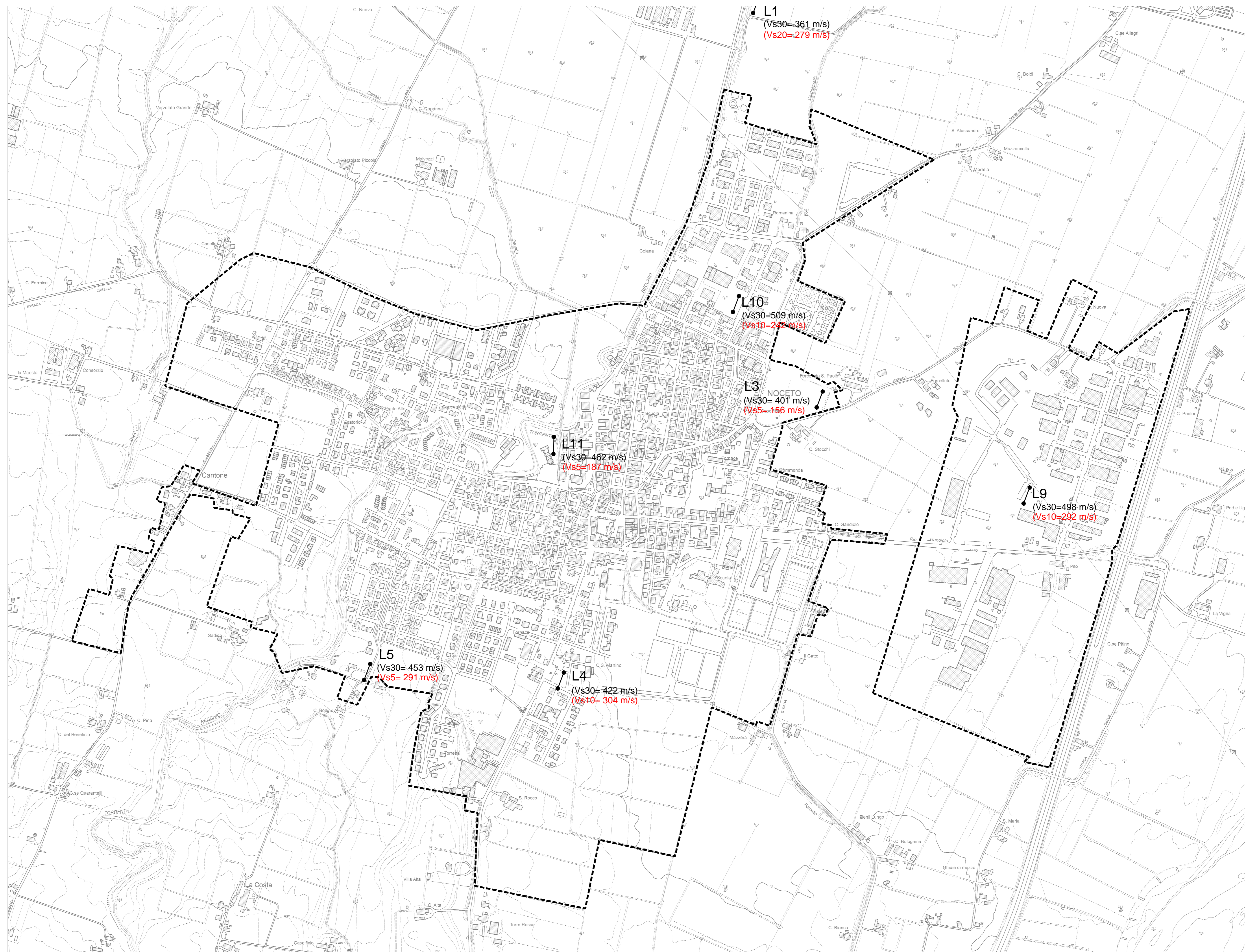
Regione Emilia-Romagna
Comune di Noceto



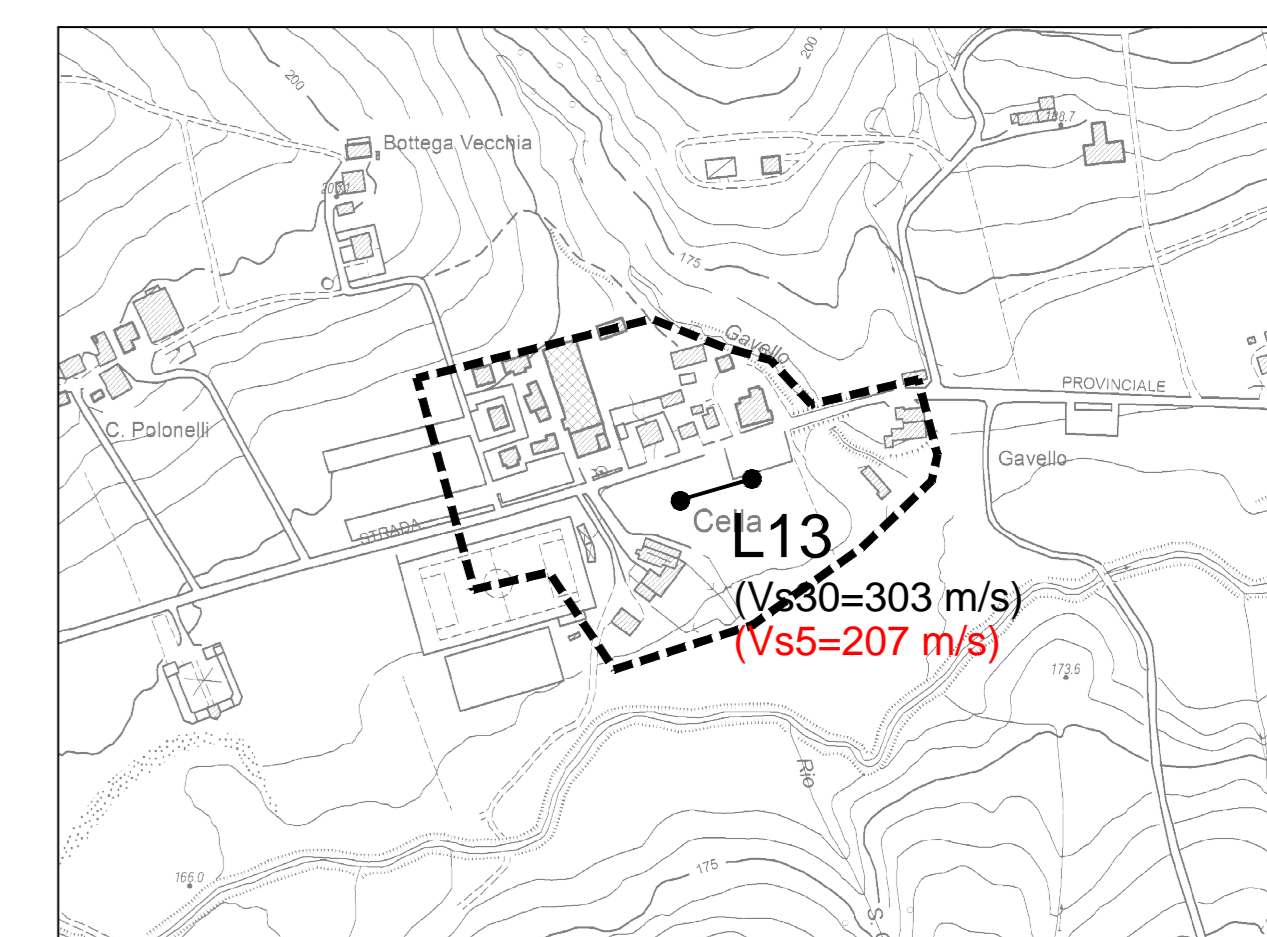
<p>Regione</p>	<p>Soggetto realizzatore</p> <p>AMBITER S.p.A. società di ingegneria ambientale</p> <p>Via Noceto, S.A. - 41126 Parma PRD Tel. 0521-760330 - Fax 0521-760334 e-mail: info@ambiter.it P.I. 04580000368-ambiter</p>	<p>Data luglio 2017</p>
----------------	--	-------------------------

LEGENDA

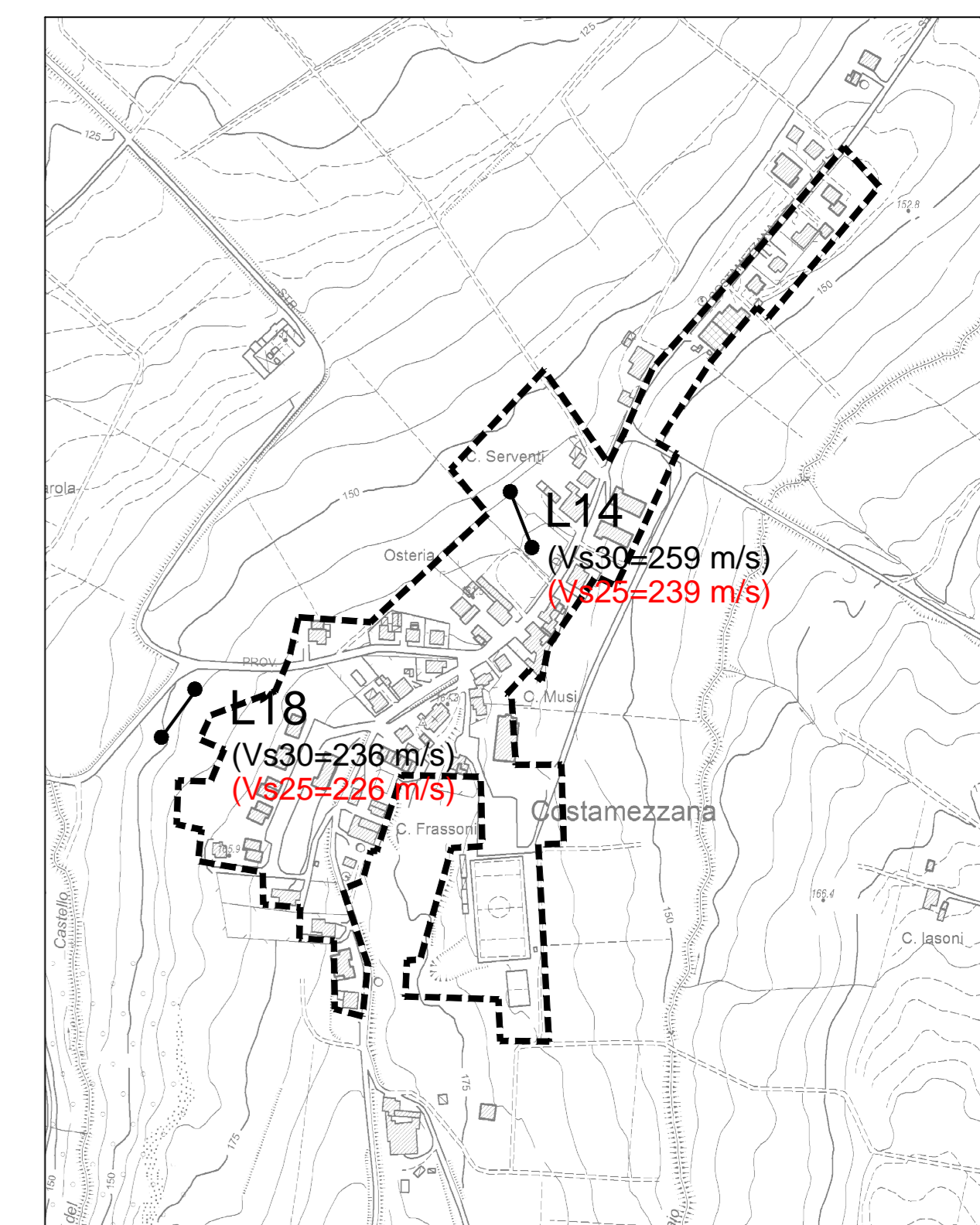
- Indagine geofisica MASW/ReM disponibile dall'archivio comunale
- Ambito interessato dallo studio di microzonazione sismica
- Confine comunale



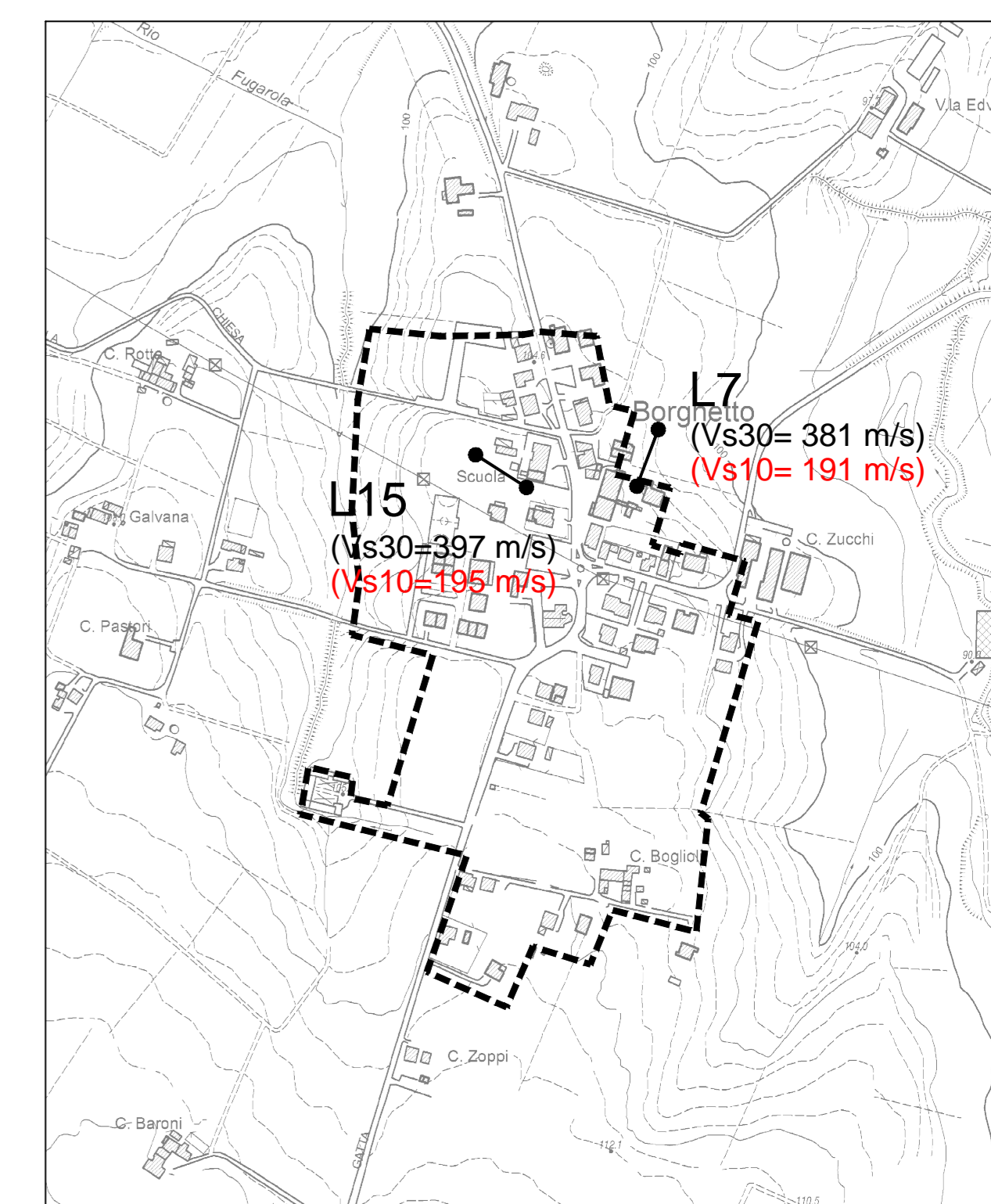
NOCETO CAPOLUOGO (b)



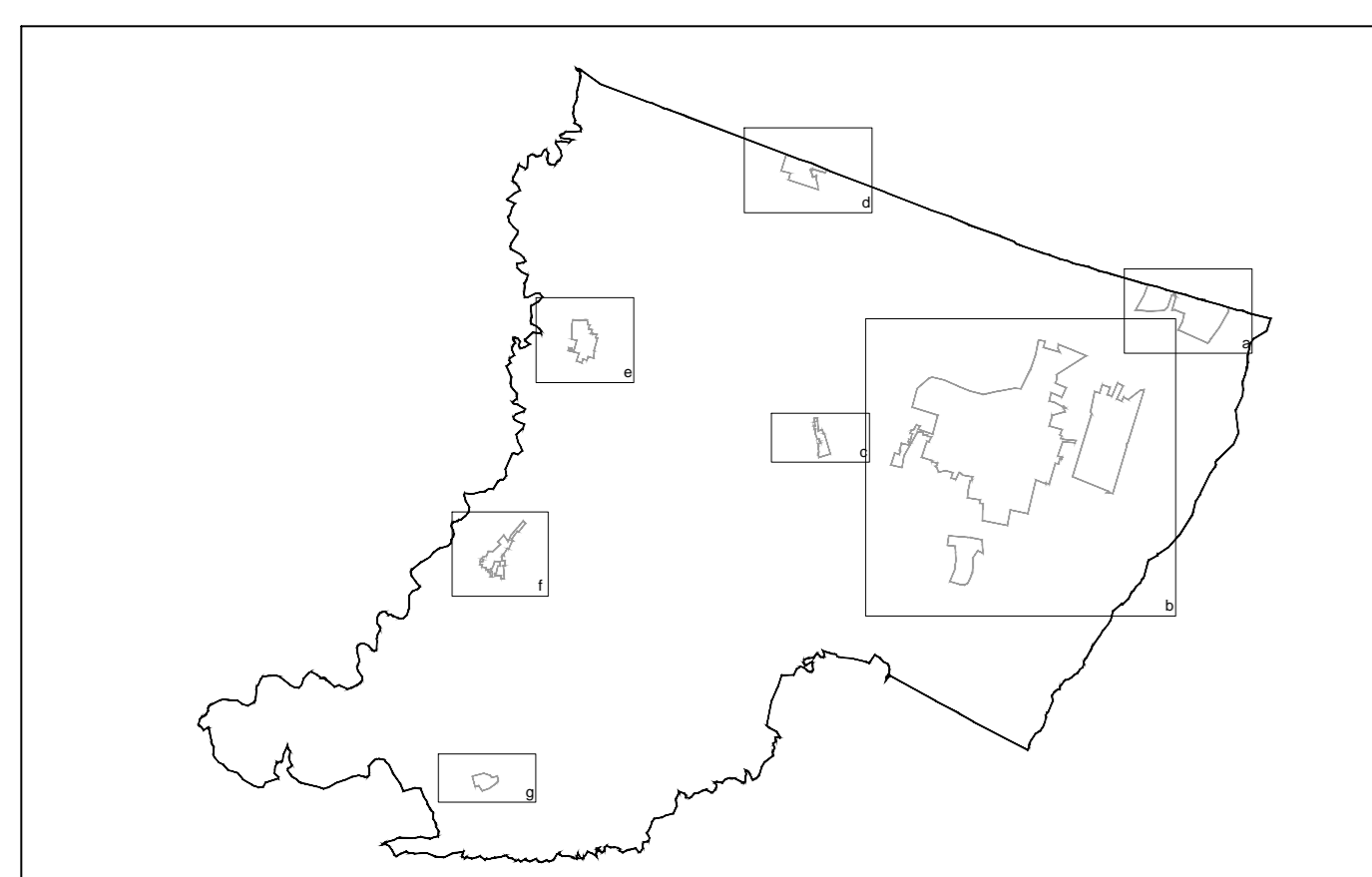
FRAZIONE DI CELLA - SCALA 1:10.000 (g)



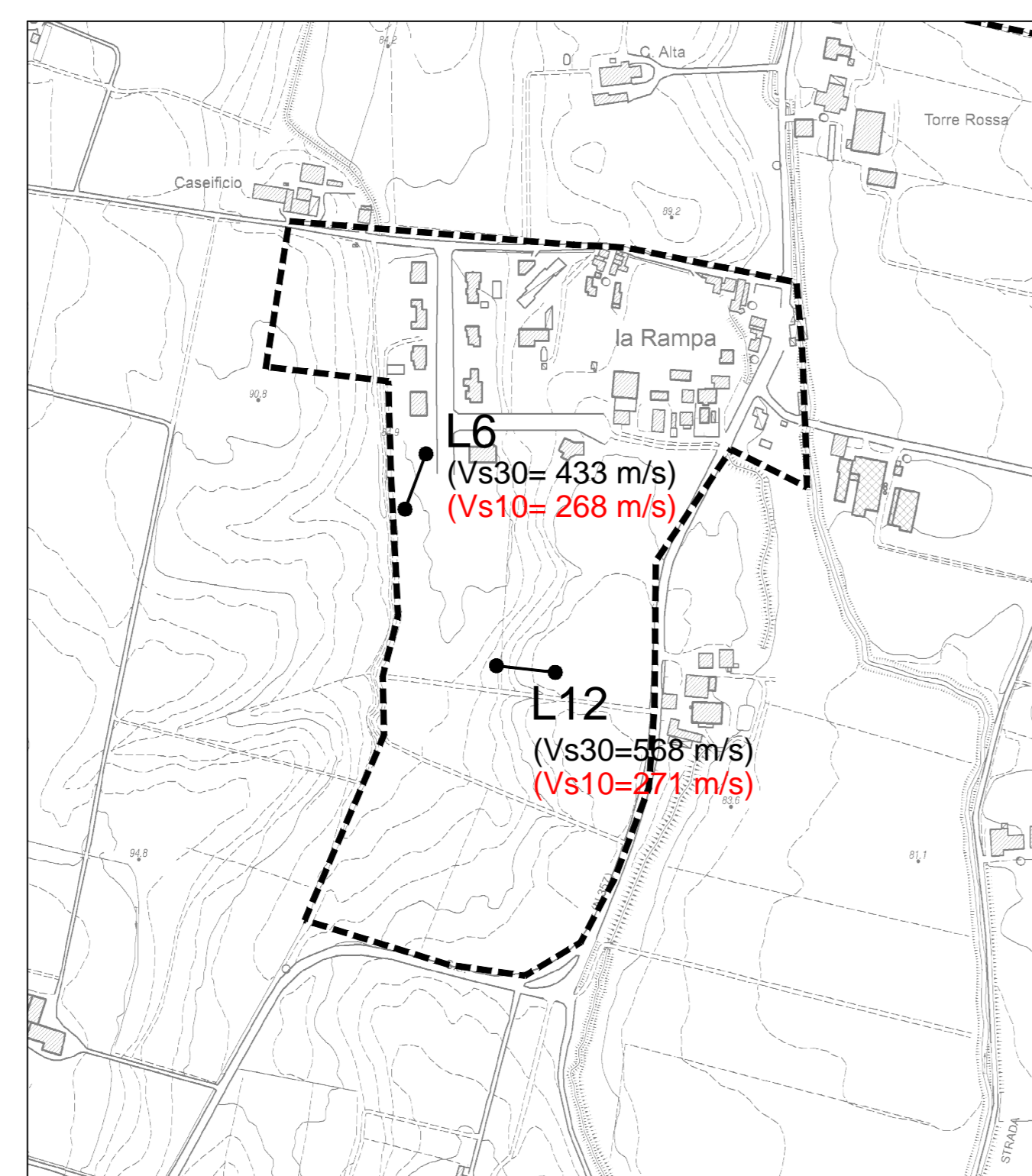
COSTAMEZZANA (f)



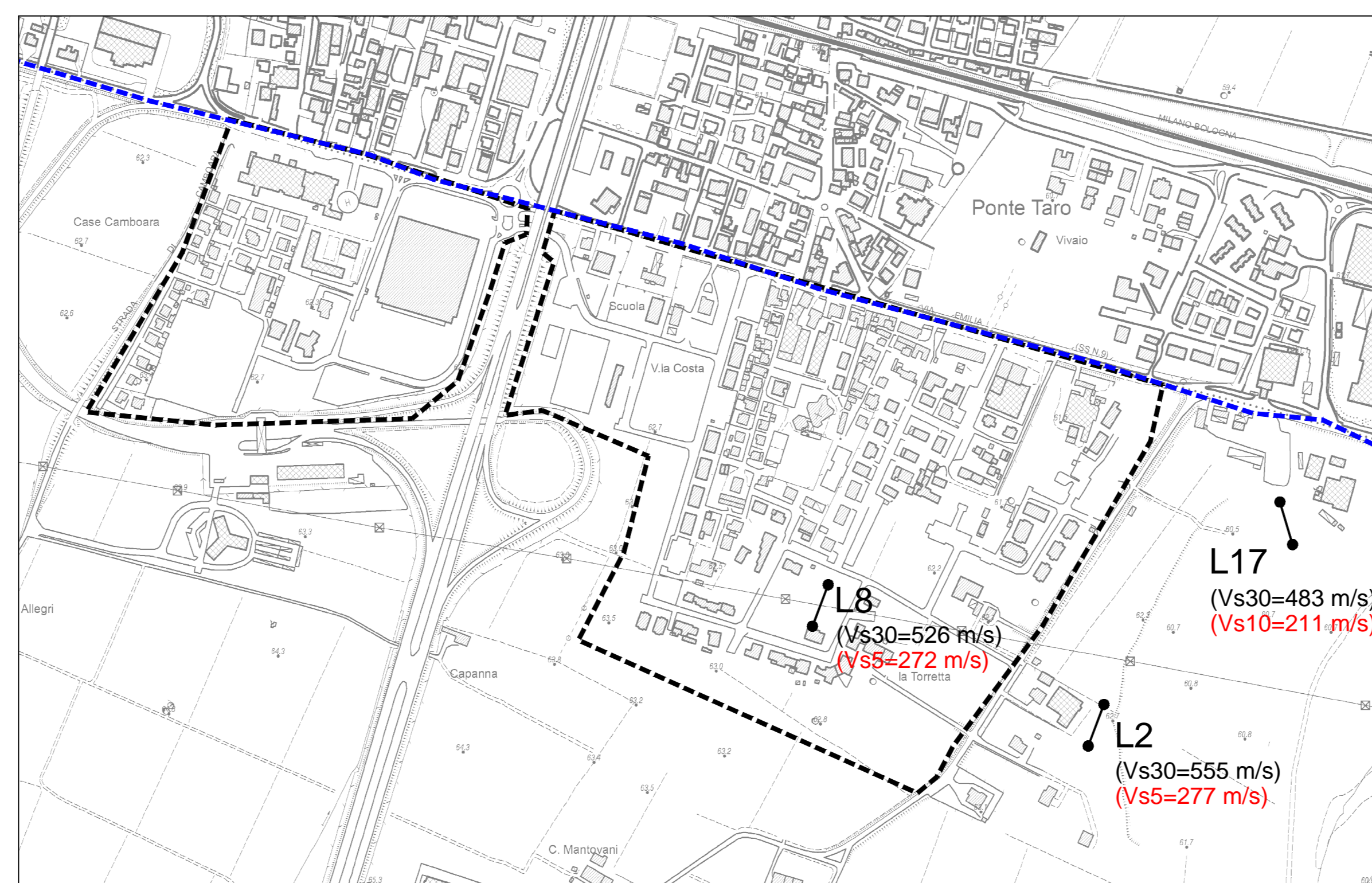
BORGHETTO (e)



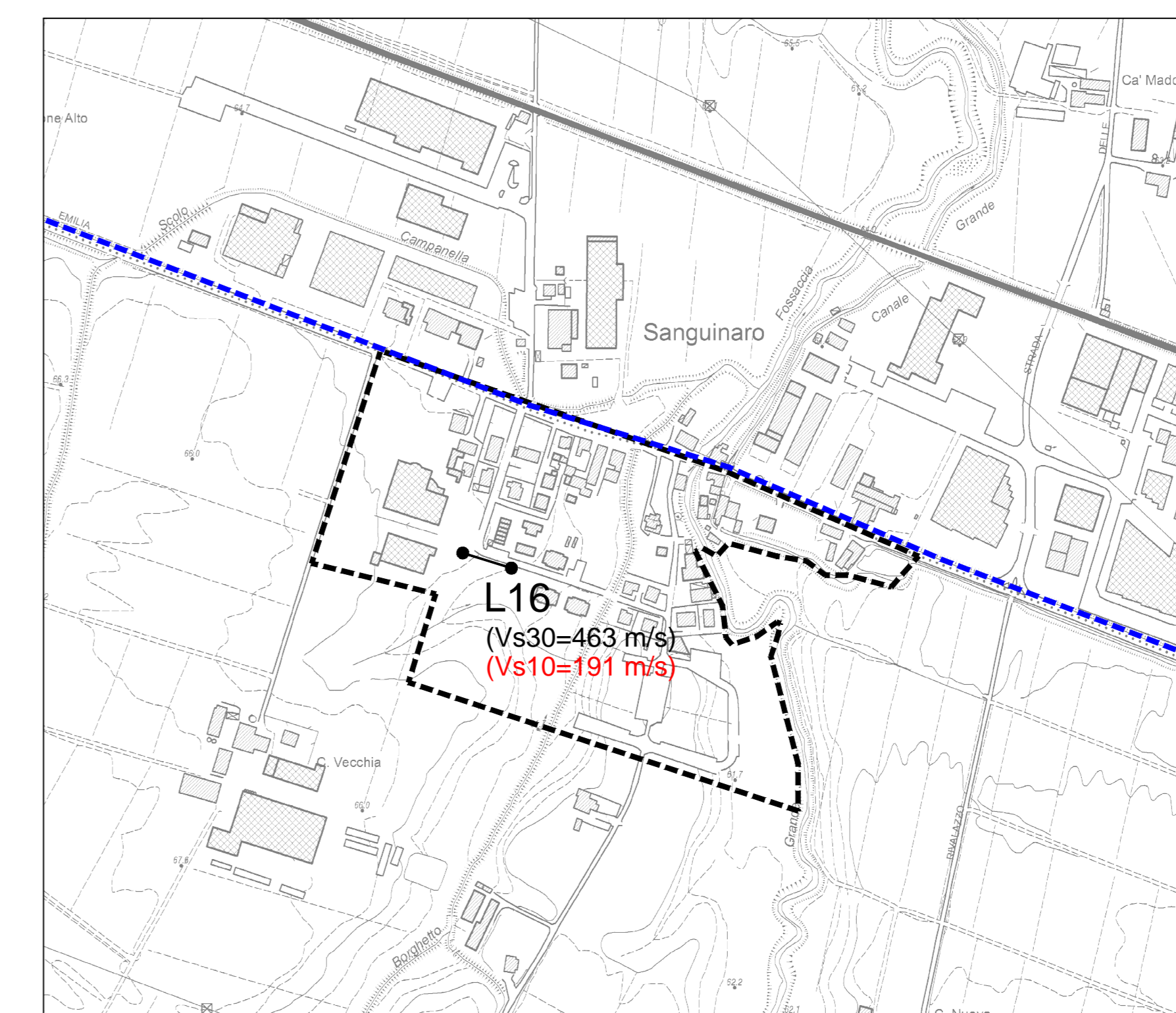
COMUNE DI NOCETO - SCALA 1:100.000



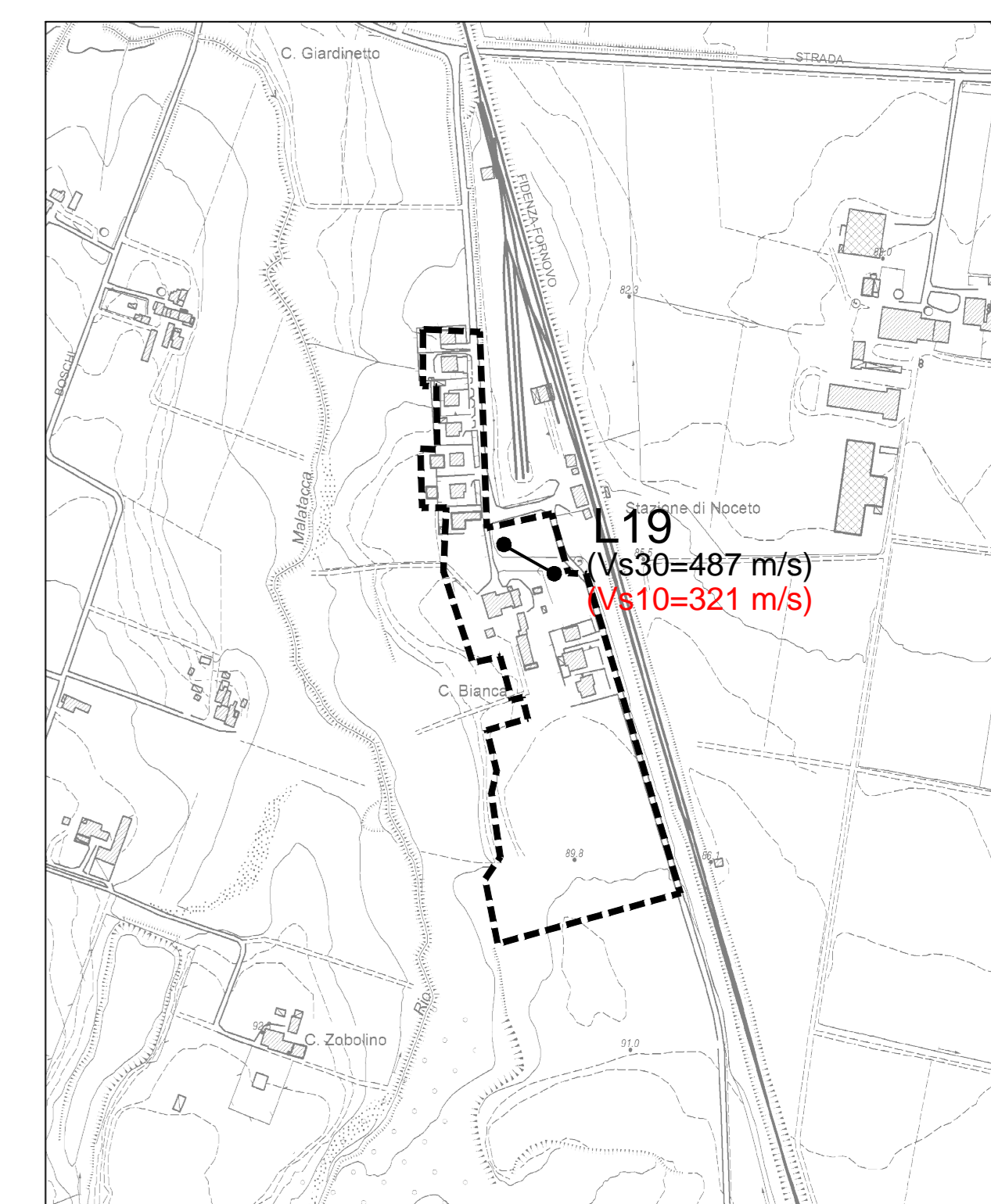
LA RAMPA (a)



CASTELGUELFO (a)



SANGUINARO (d)



LOC. STAZIONE DI NOCETO (c)