



PROTEZIONE CIVILE
 Presidenza del Consiglio dei Ministri
 Dipartimento della Protezione Civile



Regione Emilia-Romagna



CONFERENZA DELLE REGIONI E
 DELLE PROVINCE AUTONOME

Attuazione dell'articolo 11 della legge 24 giugno 2009, n.77

MICROZONAZIONE SISMICA

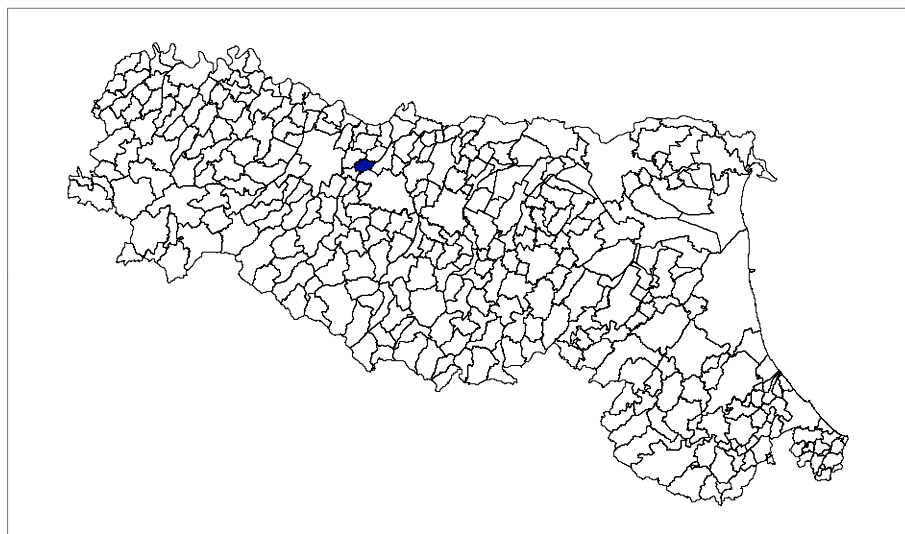
Indagini geofisiche di nuove

Stendimenti geofisici Re.Mi./MASW

acquisizioni HVSR

Regione Emilia-Romagna

Comune di Campegine



Regione Emilia Romagna <i>Studio realizzato con il contributo di cui all'ODCM 52/2013.</i> <i>Coordinamento della Regione Emilia-Romagna - Servizio Geologico Luca Martelli</i>	Soggetto realizzatore Studio Geologico CENTROGEO <i>Progetto:</i> Gian Pietro Mazzetti <i>Collaboratori:</i> Stefano Gilli Andrea Arbizzi Mauro Mazzetti	Amministrazione comunale <i>Sindaco:</i> Paolo Cervi <i>Ufficio Tecnico Associato dei Comuni di Campegine e Sant'Ilario d'Enza</i> Ing. Stefano Ubaldi Arch. Silvia Cavallari Arch. Federica Bertolotti Ing. Claudia Strozzi	
		Data Dicembre 2016	Tavola

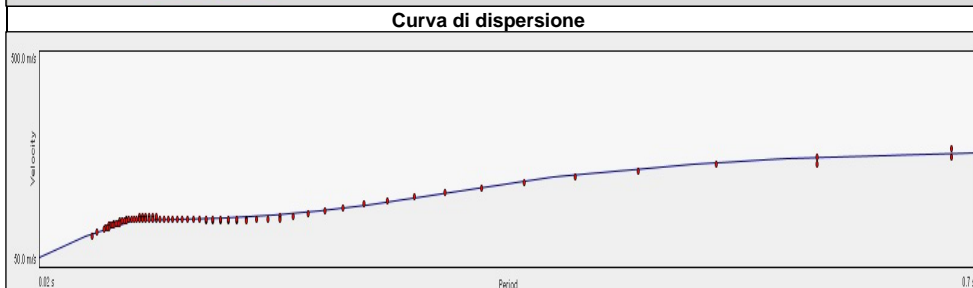
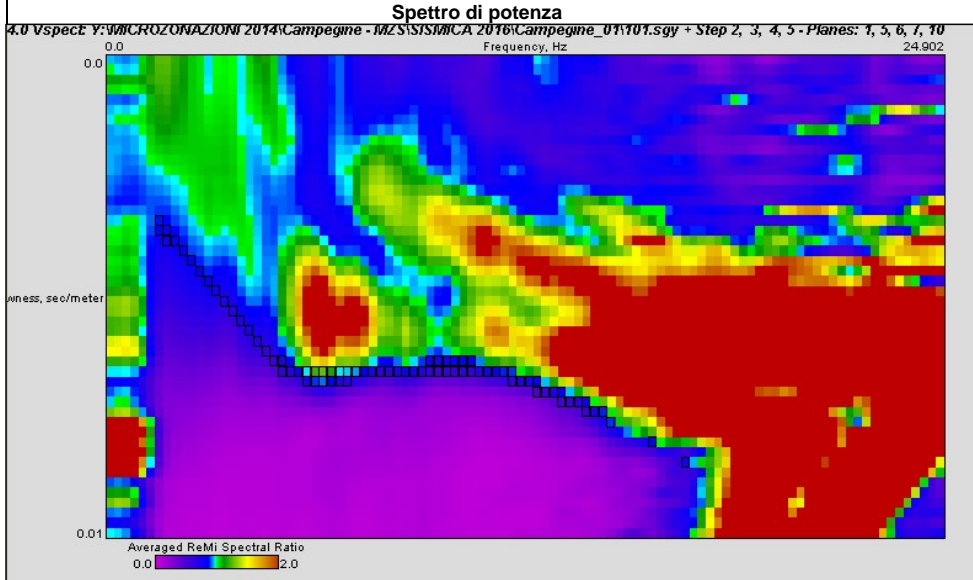
INDAGINI GEOFISICHE
Re.Mi./MASW
RM

CENTROGEO

42015 Correggio (RE) - Piazza S. Quirino, 6 - tel 0522/641001 - Fax: 632162

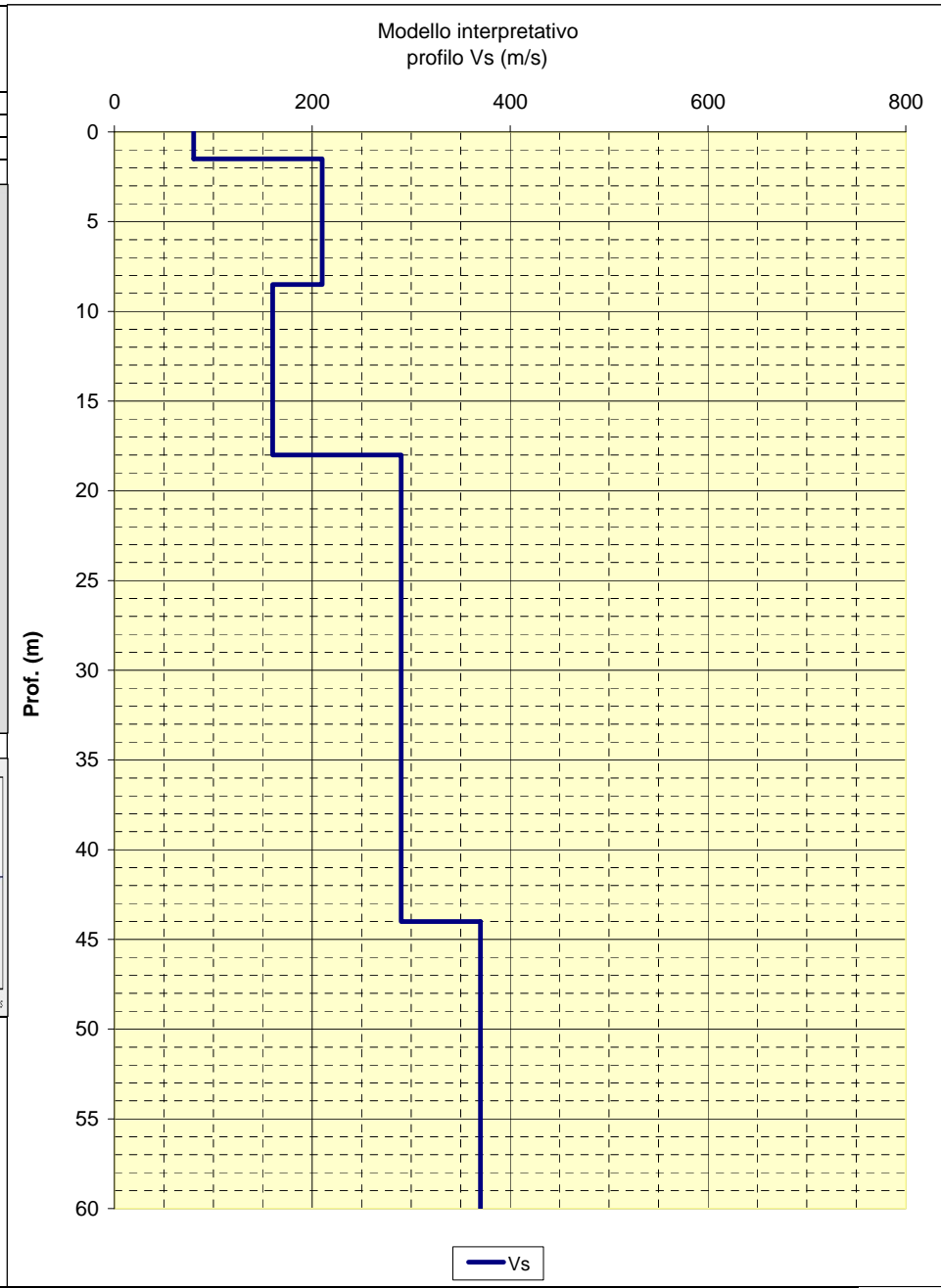
CENTROGEO P.zza S. Quirino, 6 - 42015 Correggio (RE)	INDAGINE MASW/Re.Mi. 01
--	--

LOCALITA': CAMPEGINE (RE)	COMMITTENTE: Amm. Comunale
DATA: 19-07-2016	CANTIERE: Microzonazione Sismica
QUOTA: 27.5 m. s.l.m.	OPERATORI: Mazzetti M. - Arbizzi A.



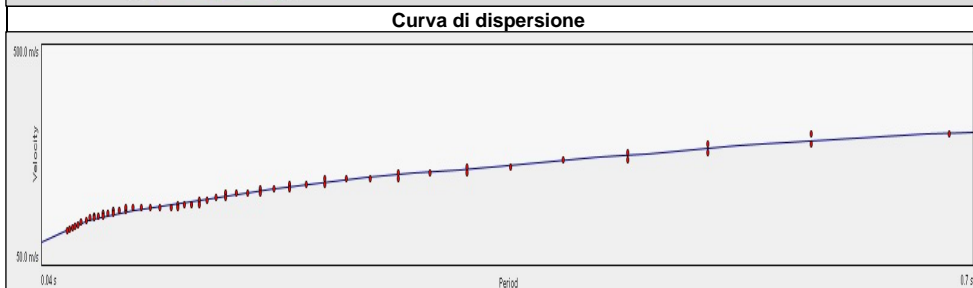
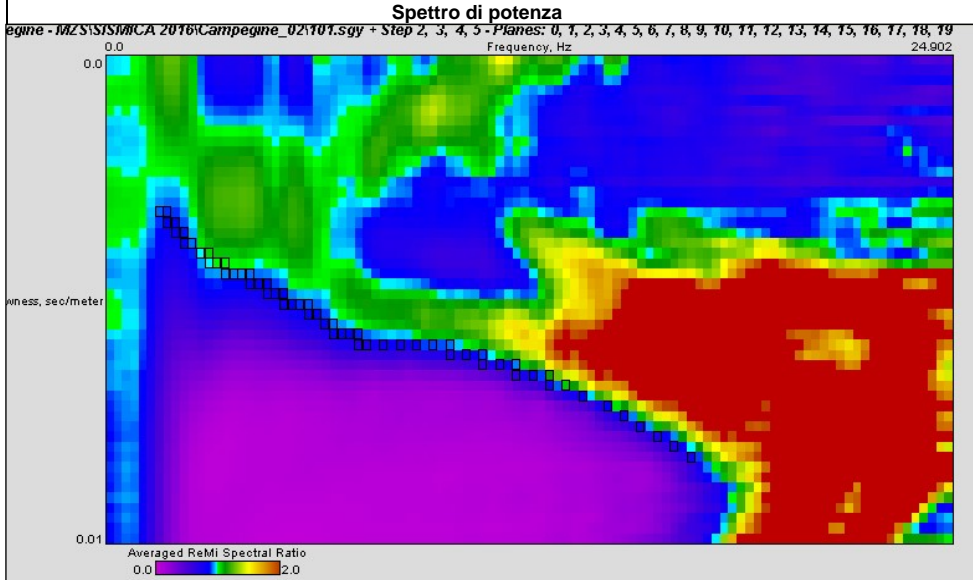
Note:

Modello interpretativo				
Strato n°	Prof. (m)		Spess. (m)	Vs (m/s)
1	0	1.5	1.5	80
2	1.5	8.5	7	210
3	8.5	18	9.5	160
4	18	44	26	290
5	44	INF	INF	370
6				
7				
8				
9				
10				



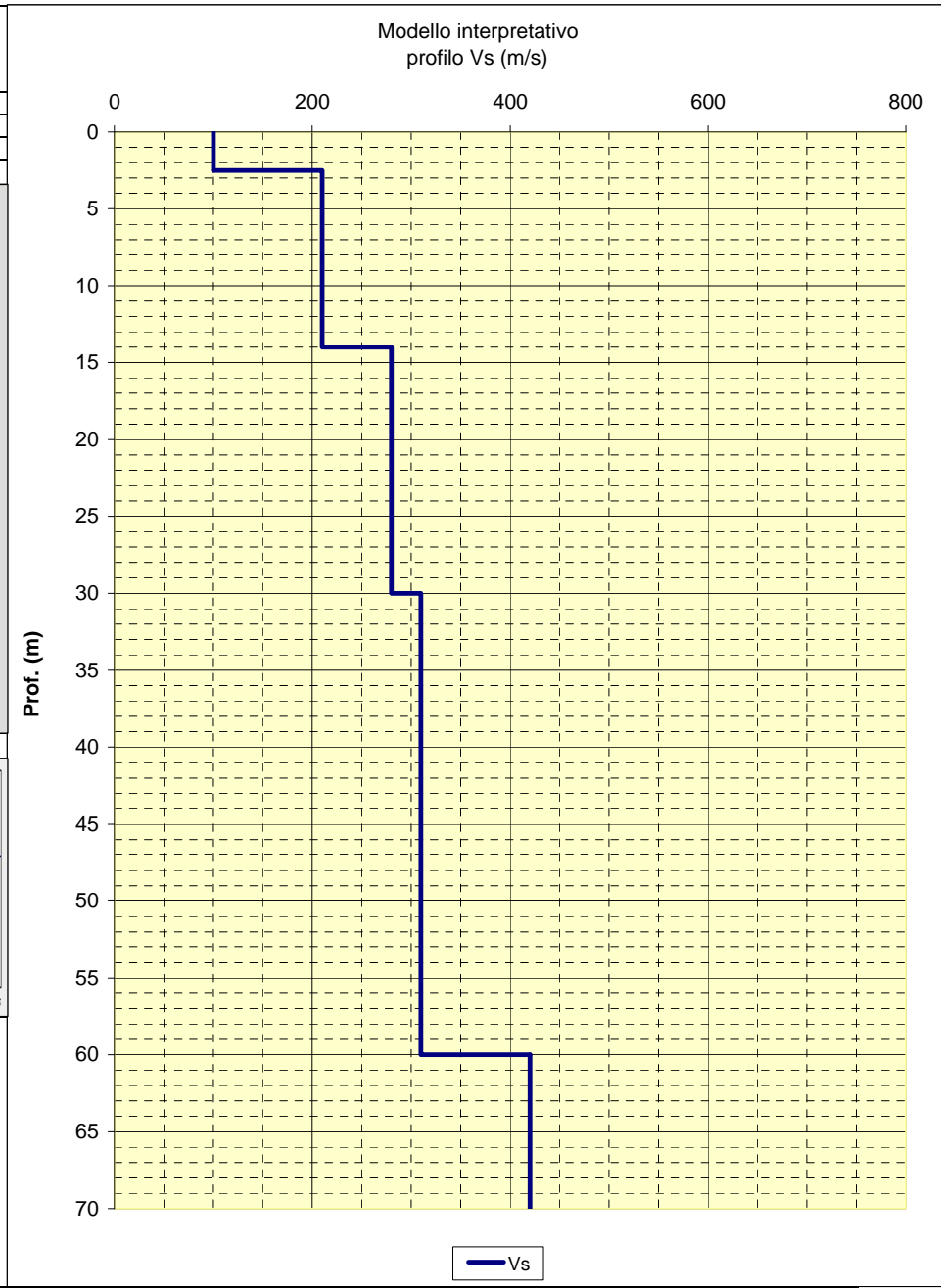
CENTROGEO P.zza S. Quirino, 6 - 42015 Correggio (RE)	INDAGINE MASW/Re.Mi. 02
--	--

LOCALITA': CAMPEGINE (RE)	COMMITTENTE: Amm. Comunale
DATA: 19-07-2016	CANTIERE: Microzonazione Sismica
QUOTA: 27,5 m. s.l.m.	OPERATORI: Mazzetti M. - Arbizzi A.



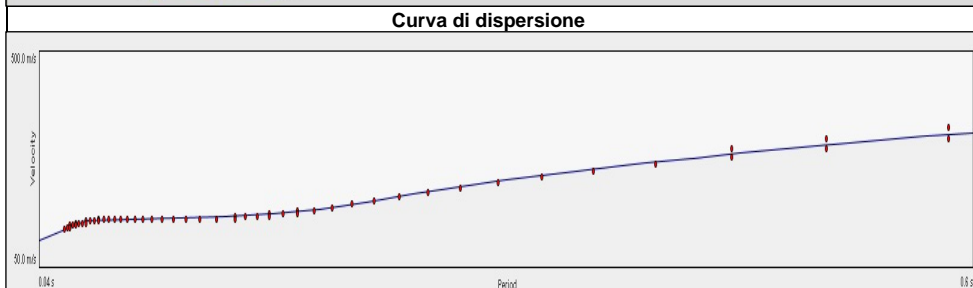
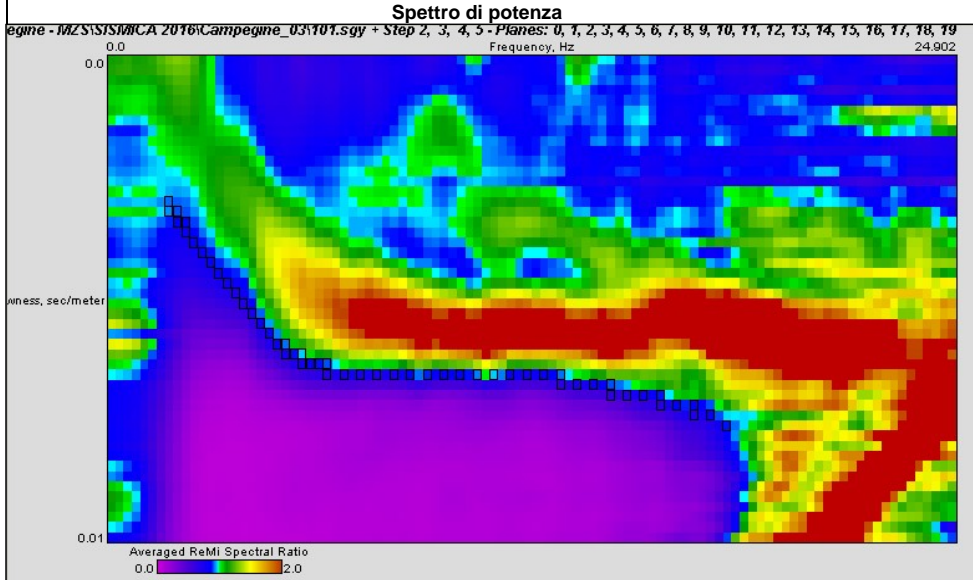
Note:

Modello interpretativo				
Strato n°	Prof. (m)		Spess. (m)	Vs (m/s)
1	0	2.5	2.5	100
2	2.5	14	11.5	210
3	14	30	16	280
4	30	60	30	310
5	60	INF	INF	420
6				
7				
8				
9				
10				



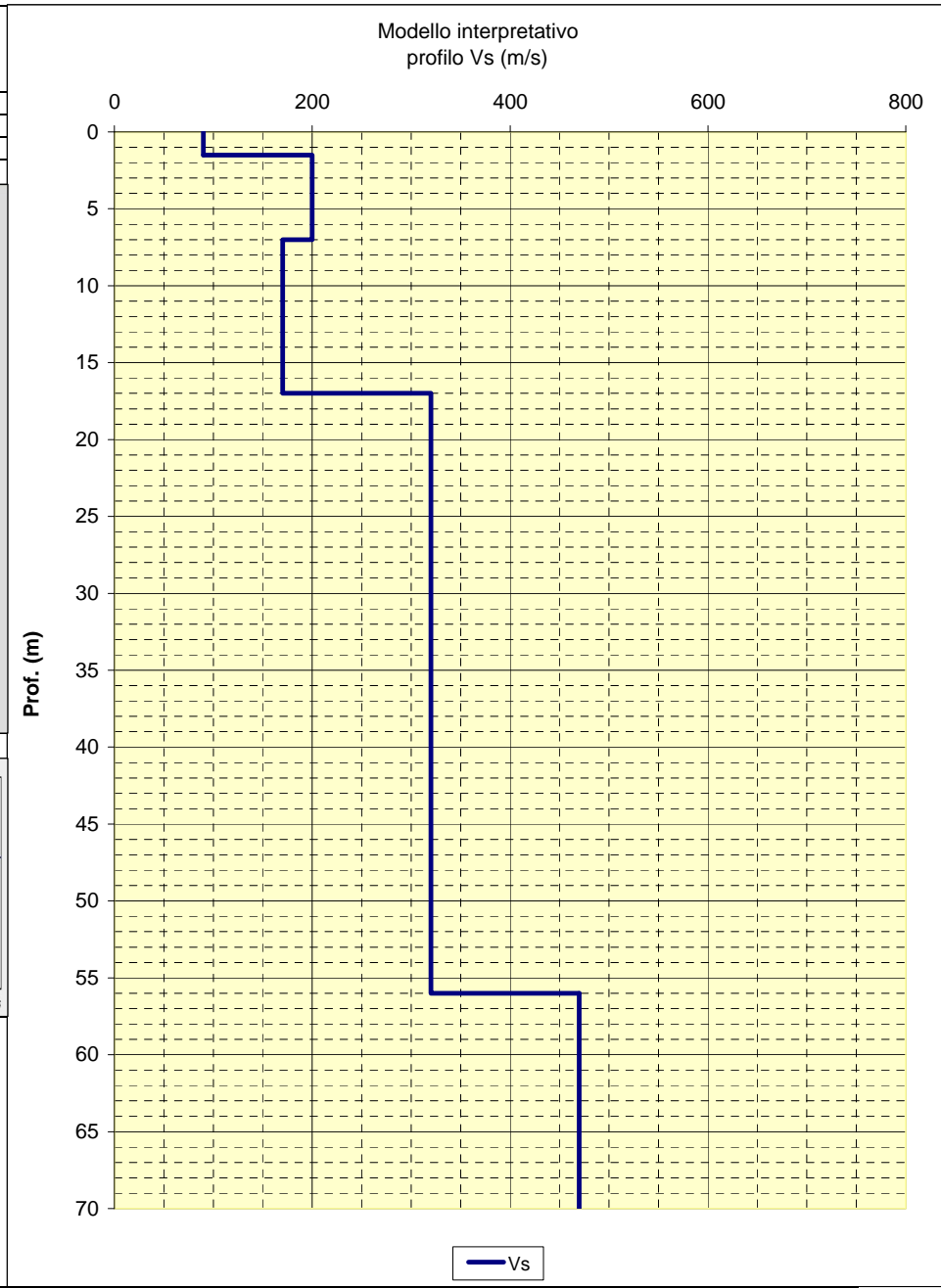
CENTROGEO P.zza S. Quirino, 6 - 42015 Correggio (RE)	INDAGINE MASW/Re.Mi. 03
--	--

LOCALITA': CAMPEGINE (RE)	COMMITTENTE: Amm. Comunale
DATA: 19-07-2016	CANTIERE: Microzonazione Sismica
QUOTA: 30,5 m. s.l.m.	OPERATORI: Mazzetti M. - Arbizzi A.



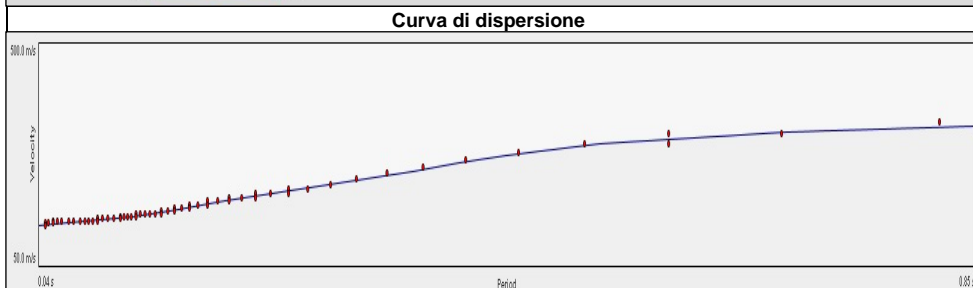
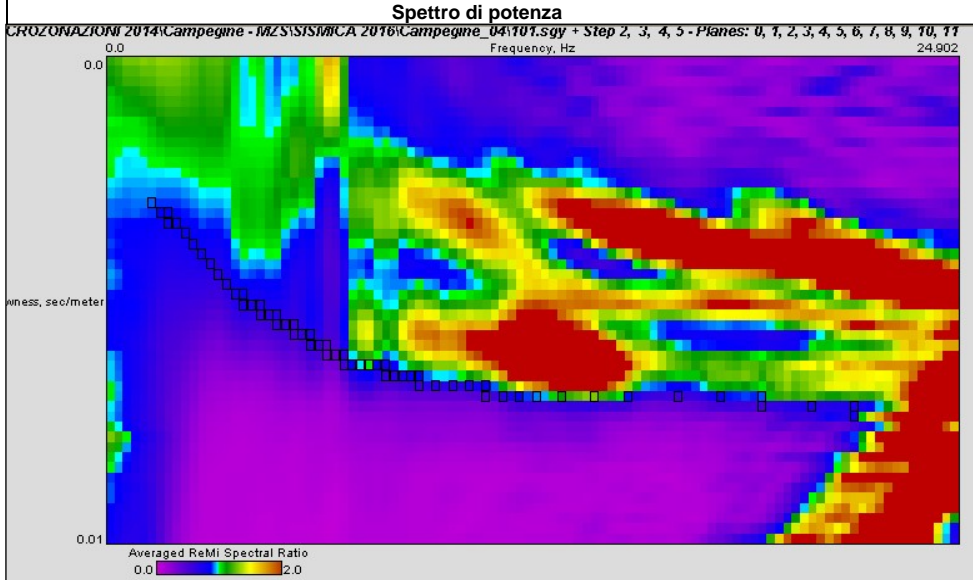
Note:

Modello interpretativo				
Strato n°	Prof. (m)	Spess. (m)	Vs (m/s)	
1	0	1.5	1.5	90
2	1.5	7	5.5	200
3	7	17	10	170
4	17	56	39	320
5	56	INF	INF	470
6				
7				
8				
9				
10				



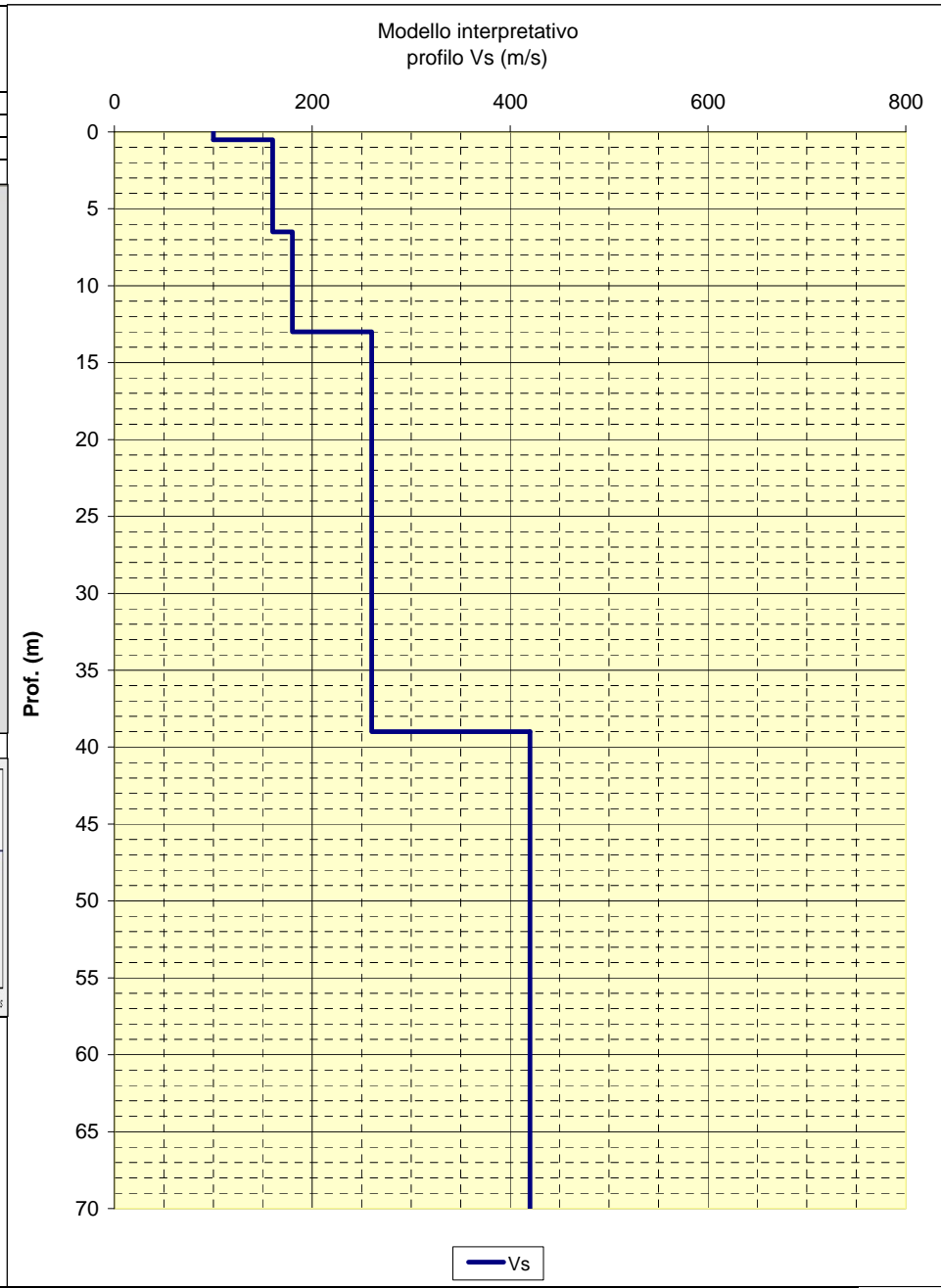
CENTROGEO P.zza S. Quirino, 6 - 42015 Correggio (RE)	INDAGINE MASW/Re.Mi. 04
--	--

LOCALITA': CAMPEGINE (RE)	COMMITTENTE: Amm. Comunale
DATA: 19-07-2016	CANTIERE: Microzonazione Sismica
QUOTA: 30 m. s.l.m.	OPERATORI: Mazzetti M. - Arbizzi A.



Note:

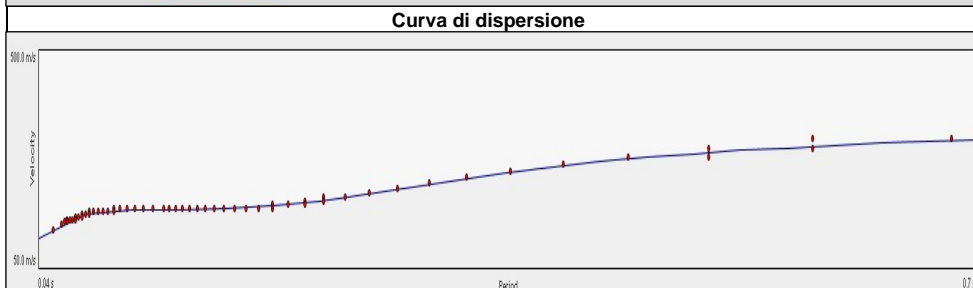
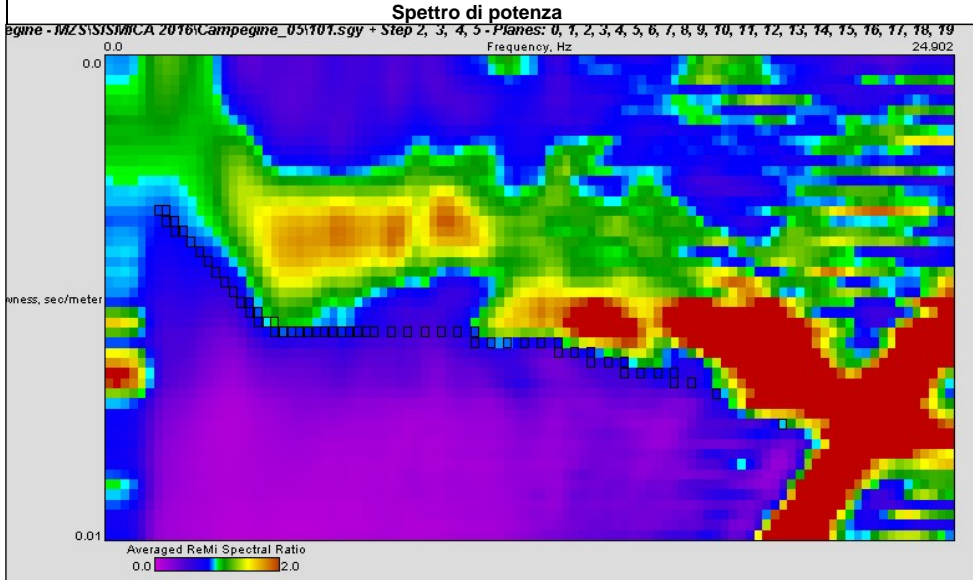
Modello interpretativo				
Strato n°	Prof. (m)		Spess. (m)	Vs (m/s)
1	0	0.5	0.5	100
2	0.5	6.5	6	160
3	6.5	13	6.5	180
4	13	39	26	260
5	39	INF	INF	420
6				
7				
8				
9				
10				



CENTROGEO
P.zza S. Quirino, 6 - 42015 Correggio (RE)

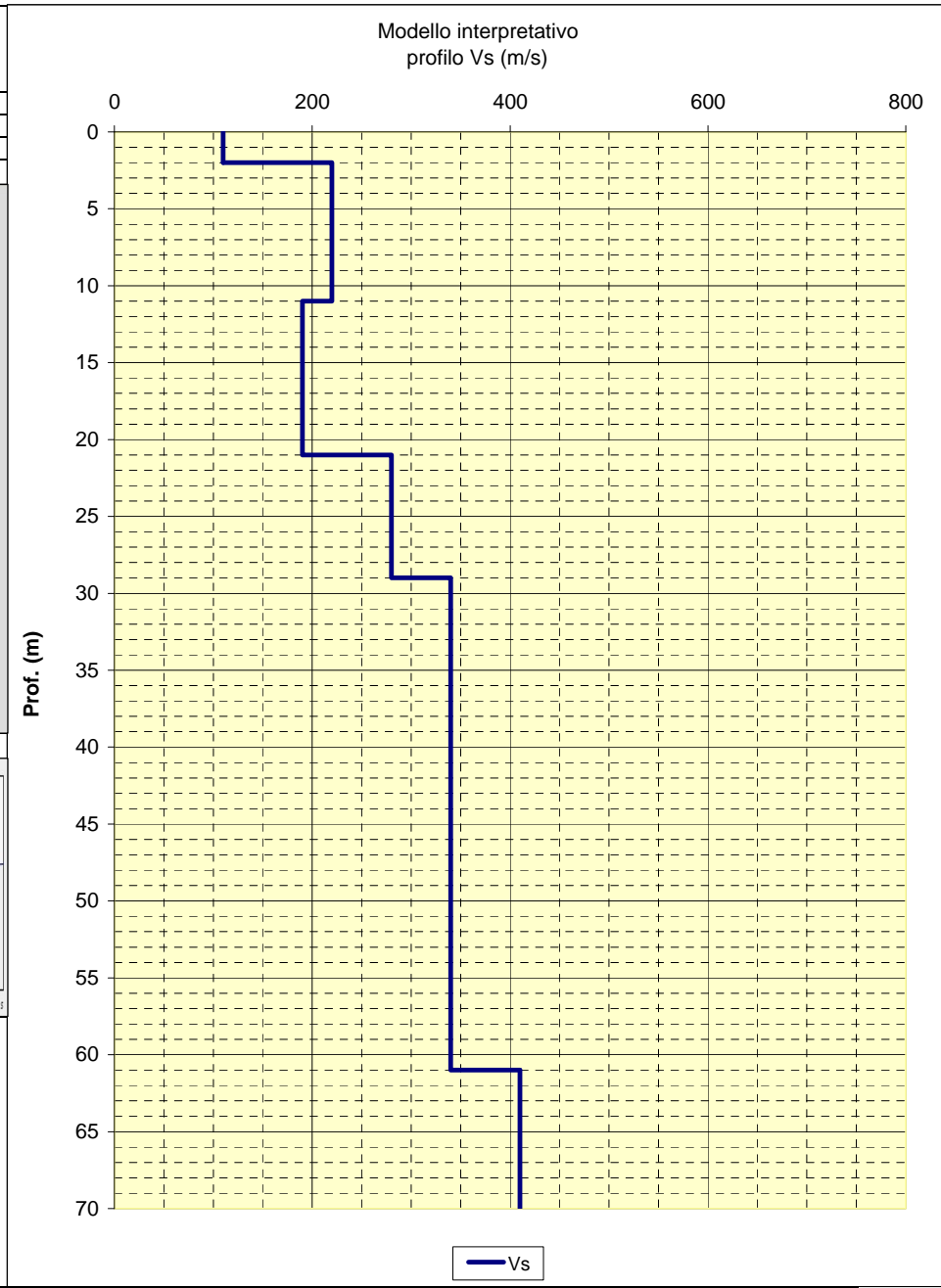
INDAGINE MASW/Re.Mi.
05

LOCALITA': CAMPEGINE (RE) COMMITTENTE: Amm. Comunale
 DATA: 19-07-2016 CANTIERE: Microzonazione Sismica
 QUOTA: 30 m. s.l.m. OPERATORI: Mazzetti M. - Arbizzi A.



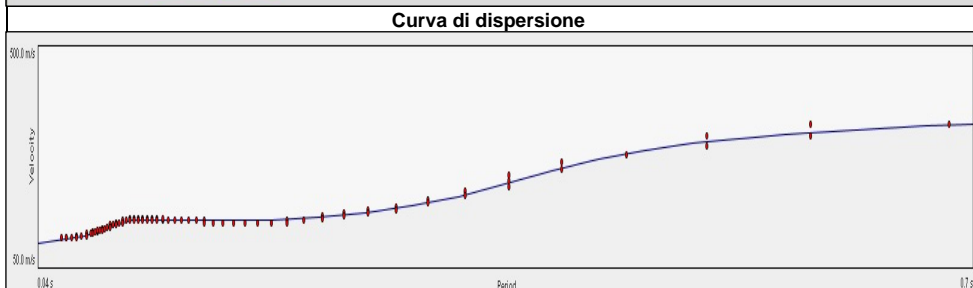
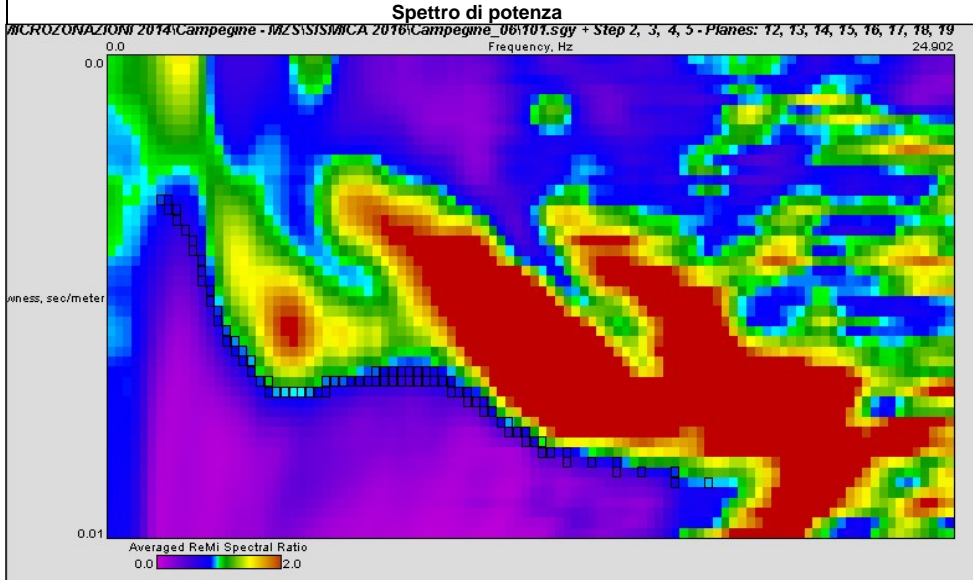
Note:

Modello interpretativo				
Strato n°	Prof. (m)		Spess. (m)	Vs (m/s)
1	0	2	2	110
2	2	11	9	220
3	11	21	10	190
4	21	29	8	280
5	29	61	32	340
6	61	INF	INF	410
7				
8				
9				
10				



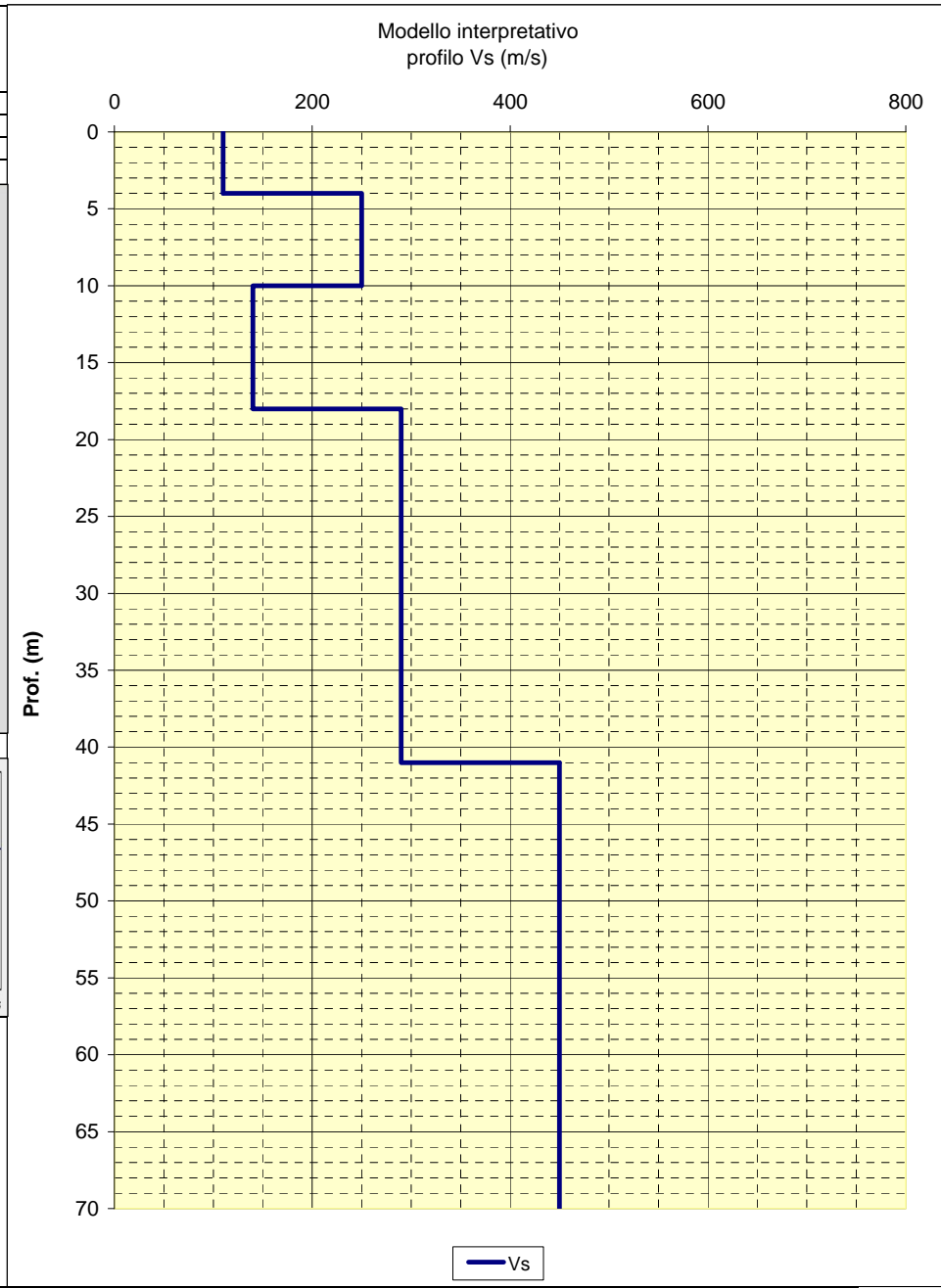
CENTROGEO P.zza S. Quirino, 6 - 42015 Correggio (RE)	INDAGINE MASW/Re.Mi. 06
--	--

LOCALITA': CAMPEGINE (RE)	COMMITTENTE: Amm. Comunale
DATA: 19-07-2016	CANTIERE: Microzonazione Sismica
QUOTA: 30 m. s.l.m.	OPERATORI: Mazzetti M. - Arbizzi A.



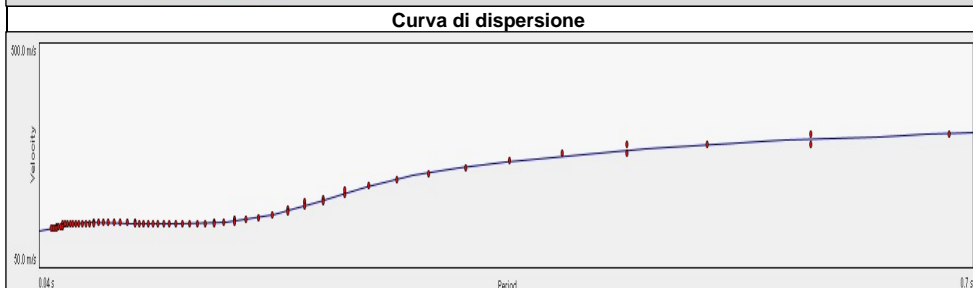
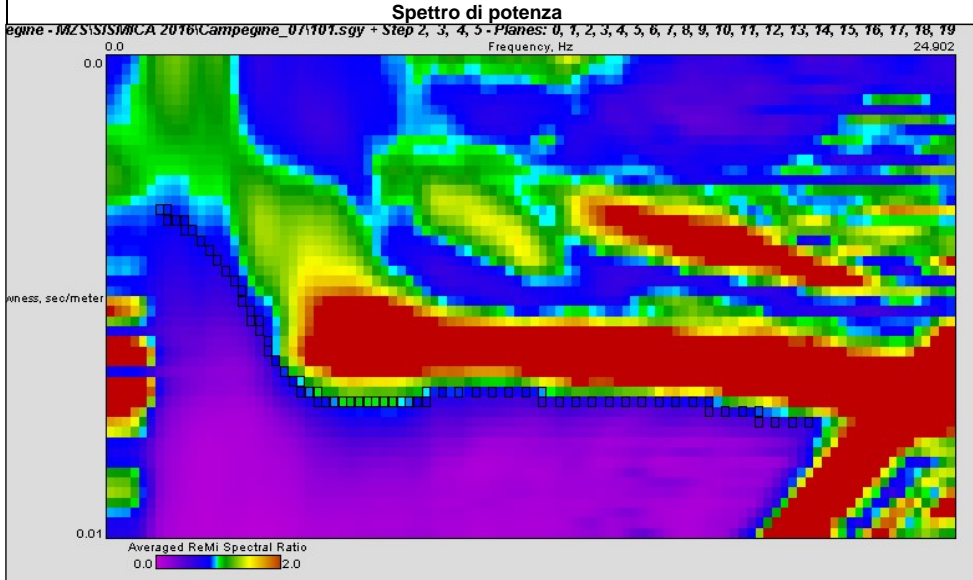
Note:

Modello interpretativo				
Strato n°	Prof. (m)	Spess. (m)	Vs (m/s)	
1	0	4	4	110
2	4	10	6	250
3	10	18	8	140
4	18	41	23	290
5	41	INF	INF	450
6				
7				
8				
9				
10				



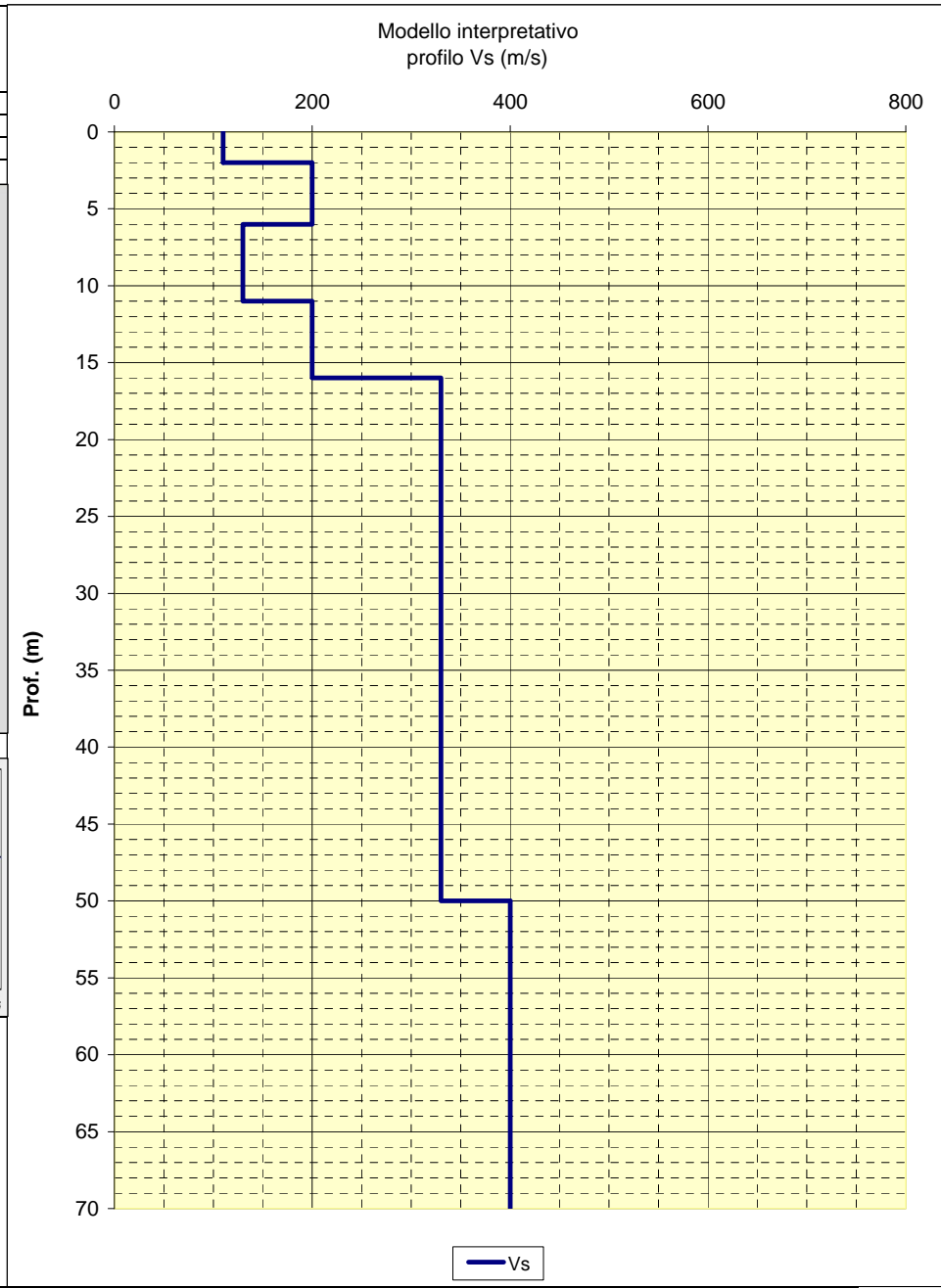
CENTROGEO P.zza S. Quirino, 6 - 42015 Correggio (RE)	INDAGINE MASW/Re.Mi. 07
--	--

LOCALITA': CAMPEGINE (RE)	COMMITTENTE: Amm. Comunale
DATA: 19-07-2016	CANTIERE: Microzonazione Sismica
QUOTA: 30 m. s.l.m.	OPERATORI: Mazzetti M. - Arbizzi A.



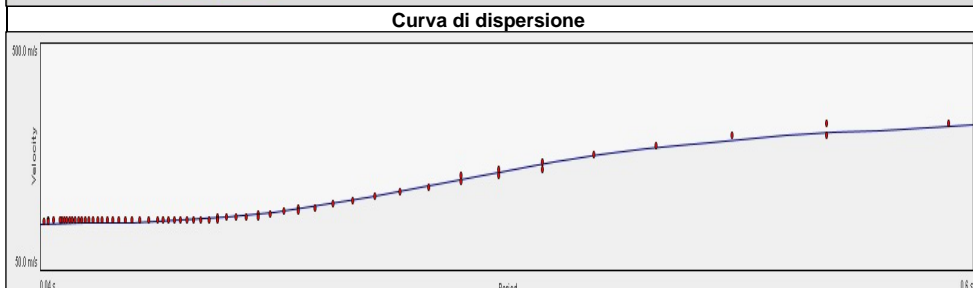
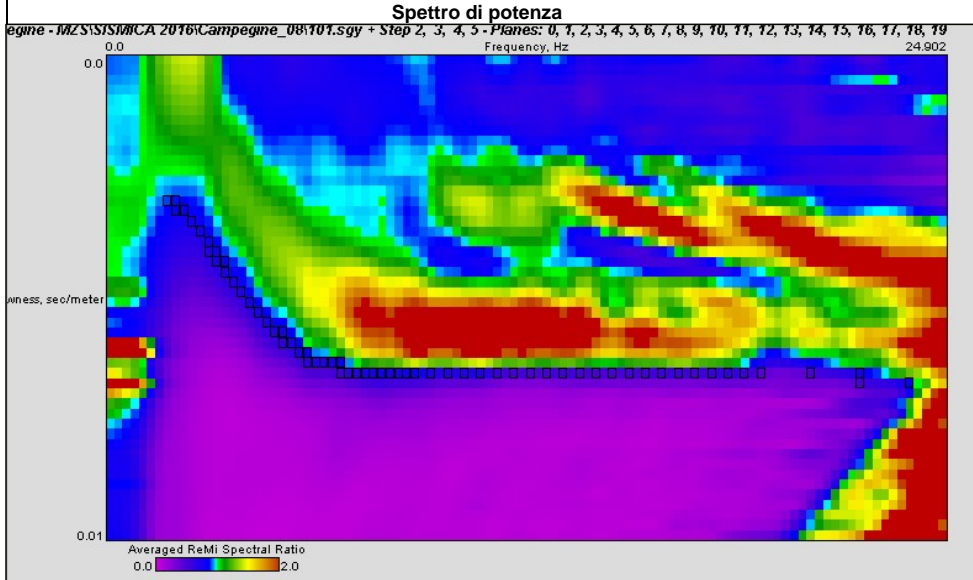
Note:

Modello interpretativo				
Strato n°	Prof. (m)	Spess. (m)	Vs (m/s)	
1	0	2	2	110
2	2	6	4	200
3	6	11	5	130
4	11	16	5	200
5	16	50	34	330
6	50	INF	INF	400
7				
8				
9				
10				



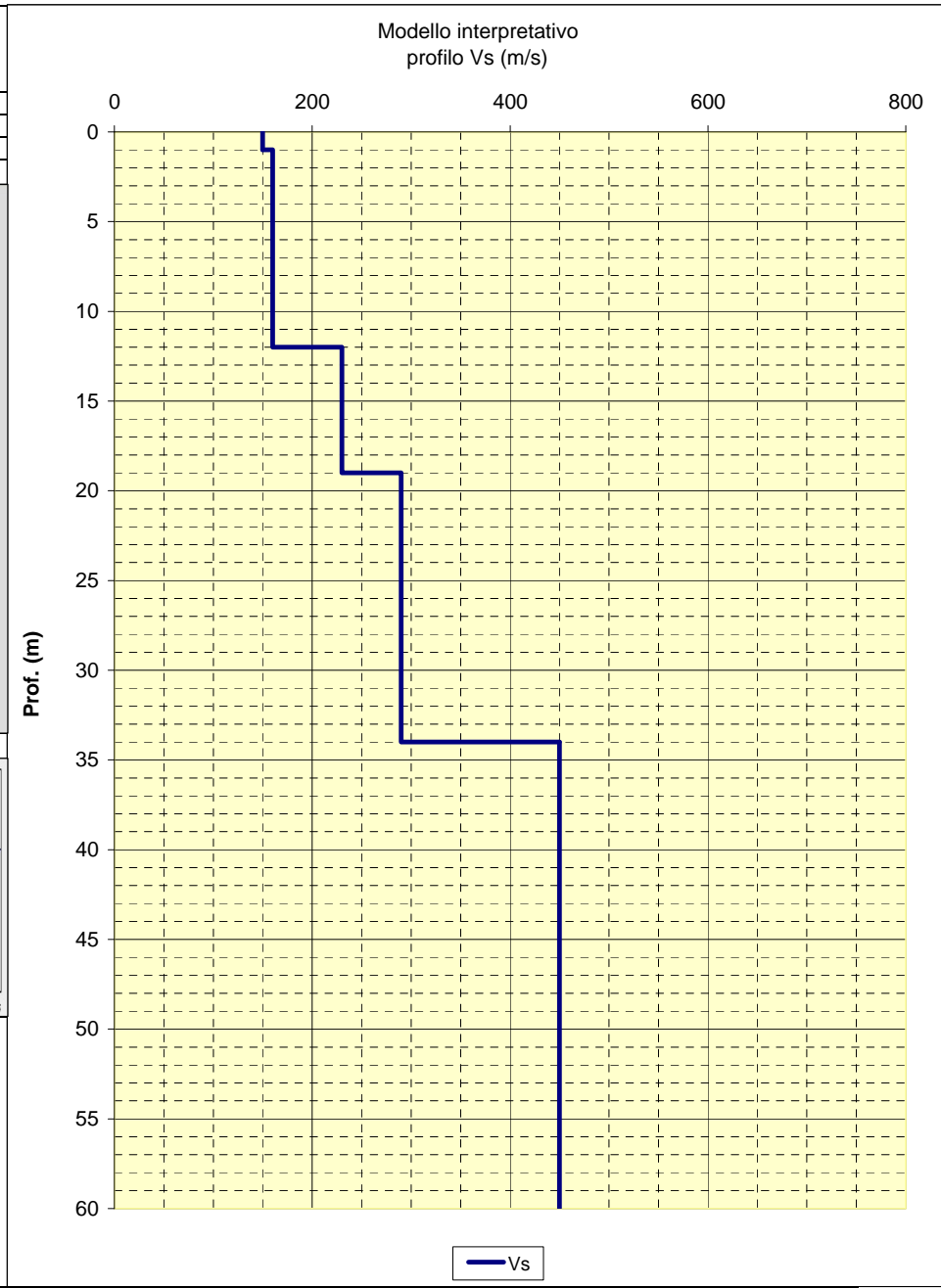
CENTROGEO P.zza S. Quirino, 6 - 42015 Correggio (RE)	INDAGINE MASW/Re.Mi. 08
--	--

LOCALITA': CAMPEGINE (RE)	COMMITTENTE: Amm. Comunale
DATA: 20-07-2016	CANTIERE: Microzonazione Sismica
QUOTA: 34 m. s.l.m.	OPERATORI: Mazzetti M. - Arbizzi A.



Note:

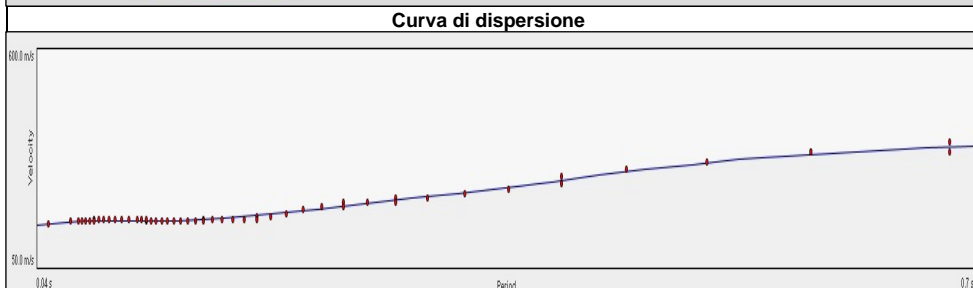
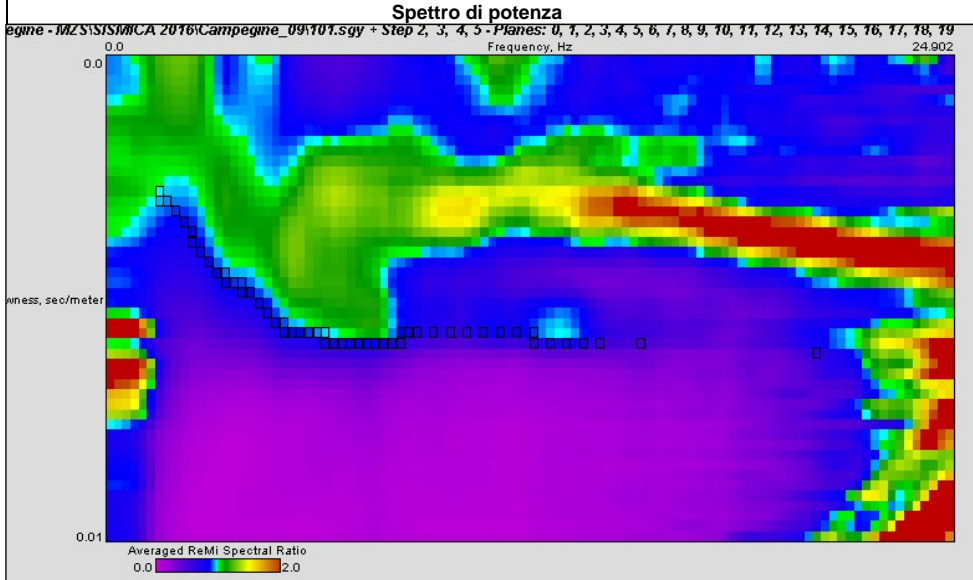
Modello interpretativo				
Strato n°	Prof. (m)	Spess. (m)	Vs (m/s)	
1	0	1	1	150
2	1	12	11	160
3	12	19	7	230
4	19	34	15	290
5	34	INF	INF	450
6				
7				
8				
9				
10				



CENTROGEO
P.zza S. Quirino, 6 - 42015 Correggio (RE)

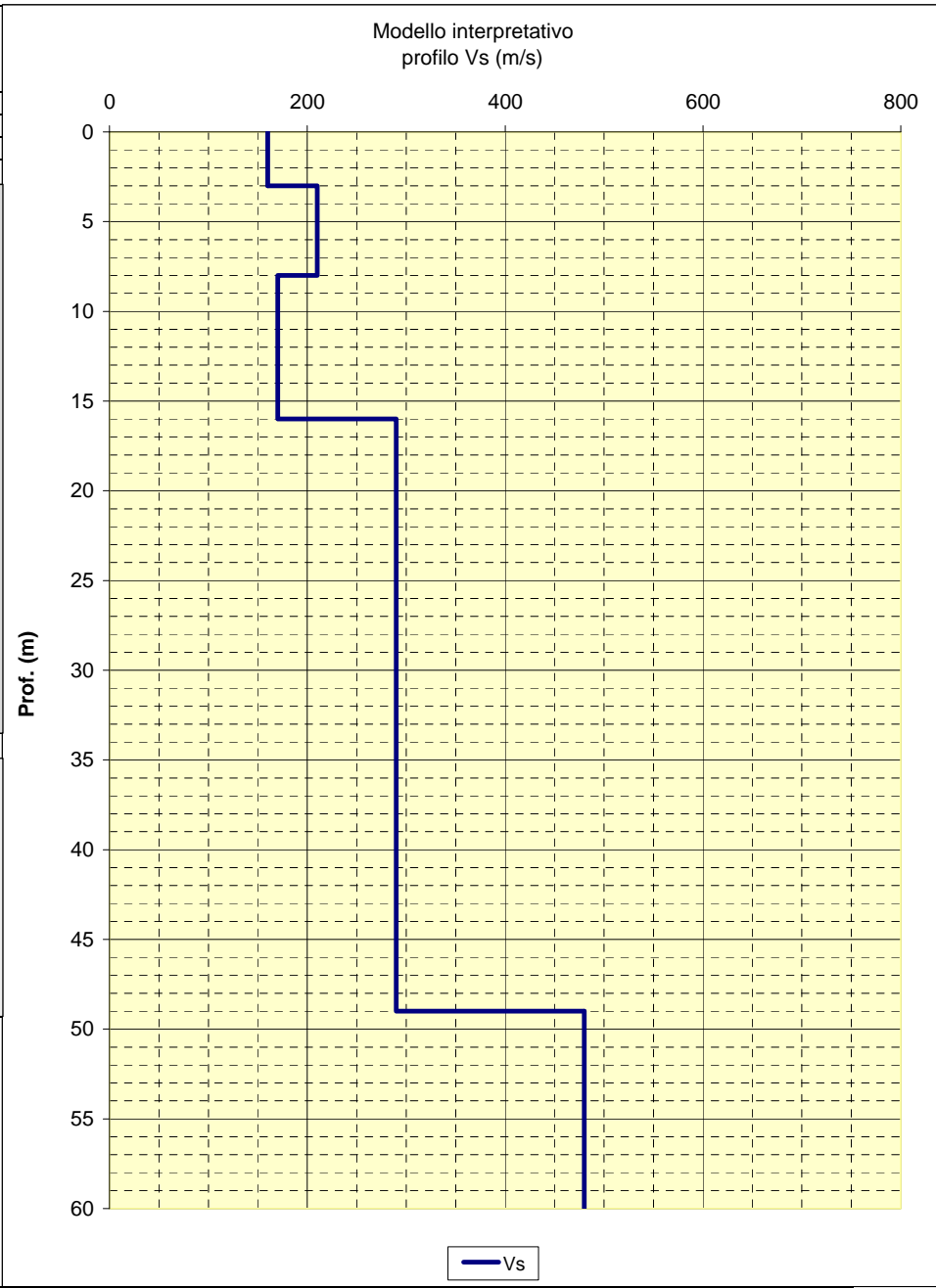
INDAGINE MASW/Re.Mi.
09

LOCALITA': CAMPEGINE (RE) COMMITTENTE: Amm. Comunale
 DATA: 20-07-2016 CANTIERE: Microzonazione Sismica
 QUOTA: 33 m. s.l.m. OPERATORI: Mazzetti M. - Arbizzi A.



Note:

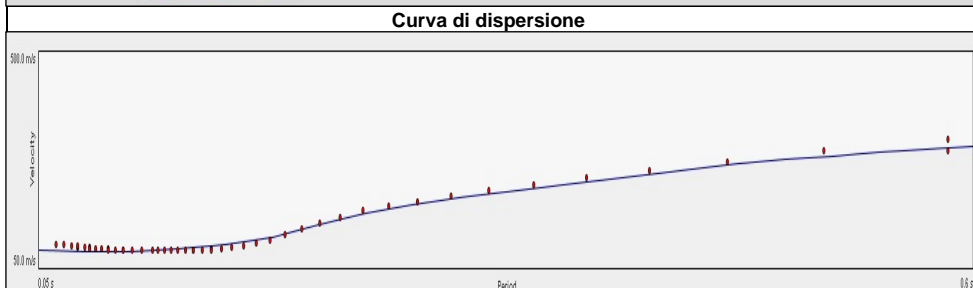
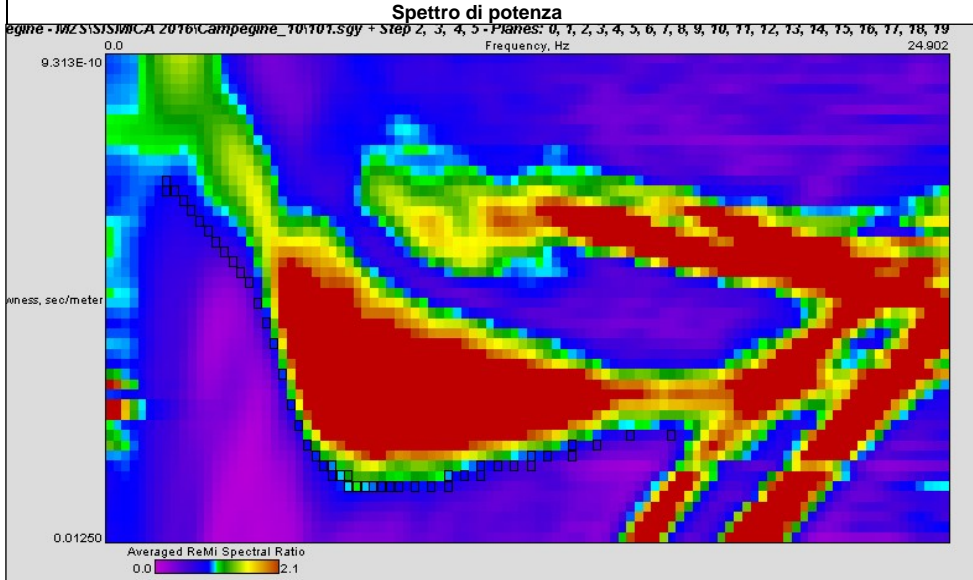
Modello interpretativo				
Strato n°	Prof. (m)	Spess. (m)	Vs (m/s)	
1	0	3	3	160
2	3	8	5	210
3	8	16	8	170
4	16	49	33	290
5	49	INF	INF	480
6				
7				
8				
9				
10				



CENTROGEO
P.zza S. Quirino, 6 - 42015 Correggio (RE)

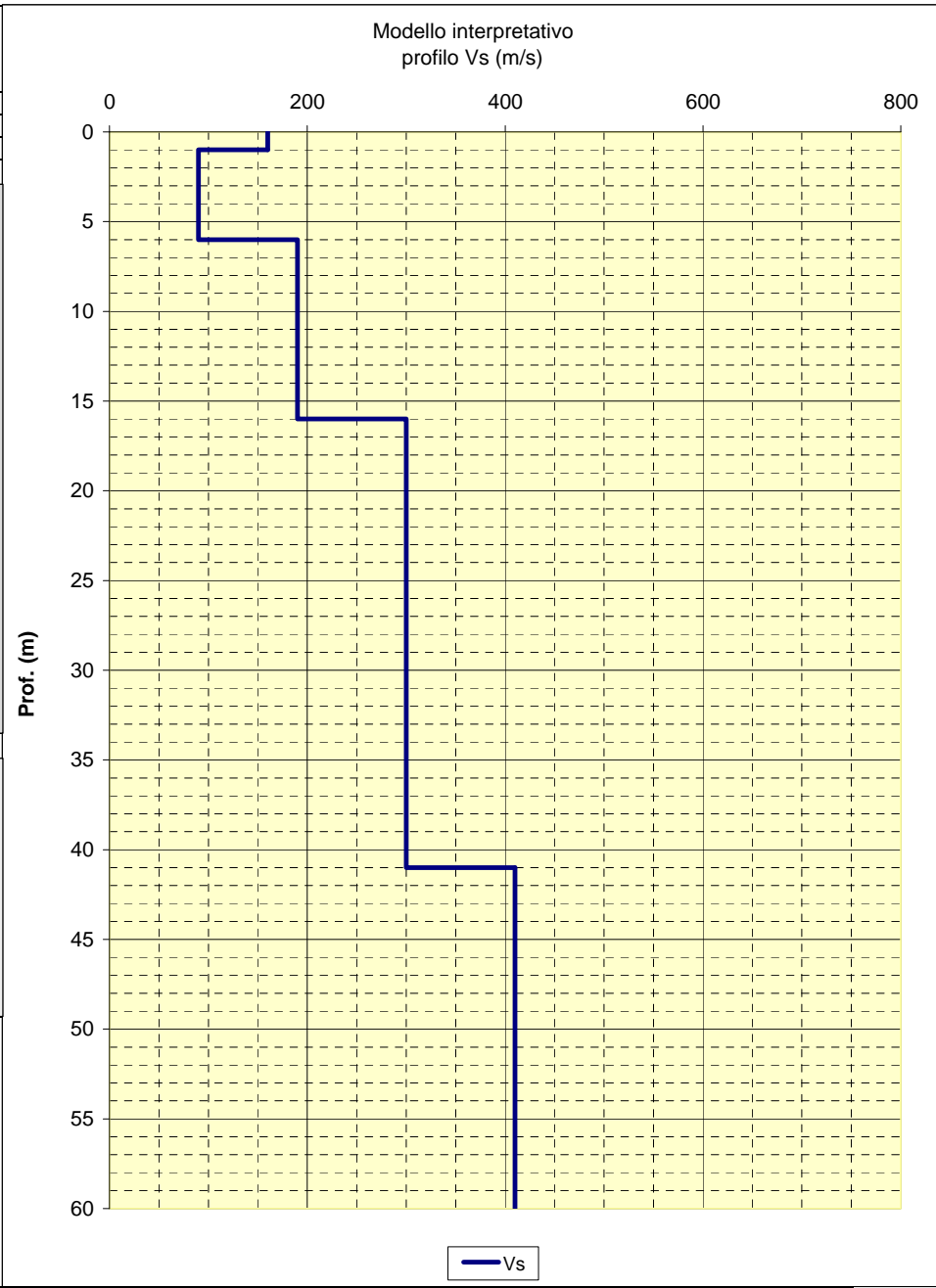
INDAGINE MASW/Re.Mi.
10

LOCALITA': CAMPEGINE (RE) COMMITTENTE: Amm. Comunale
 DATA: 20-07-2016 CANTIERE: Microzonazione Sismica
 QUOTA: 30,5 m. s.l.m. OPERATORI: Mazzetti M. - Arbizzi A.



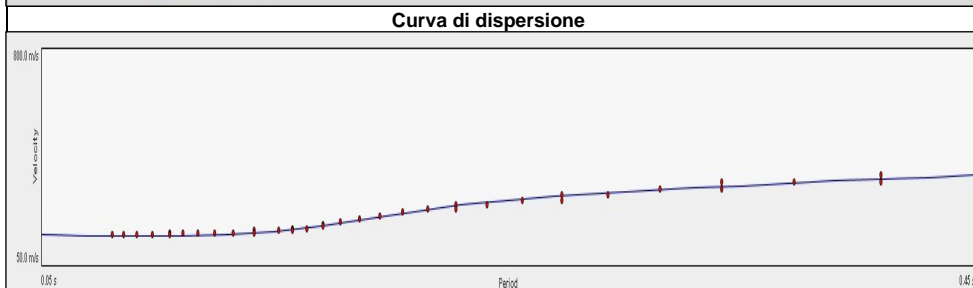
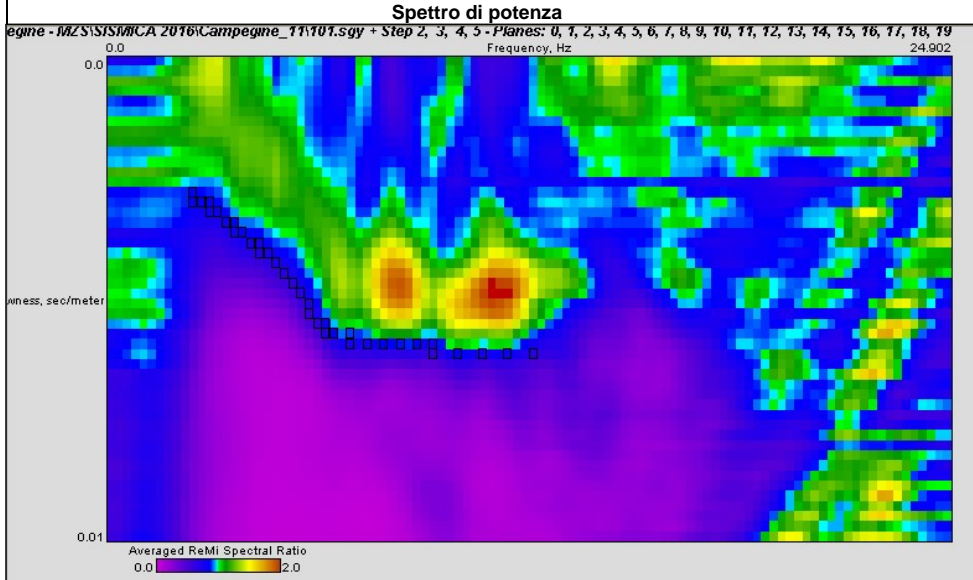
Note:

Modello interpretativo				
Strato n°	Prof. (m)	Spess. (m)	Vs (m/s)	
1	0	1	1	160
2	1	6	5	90
3	6	16	10	190
4	16	41	25	300
5	41	INF	INF	410
6				
7				
8				
9				
10				



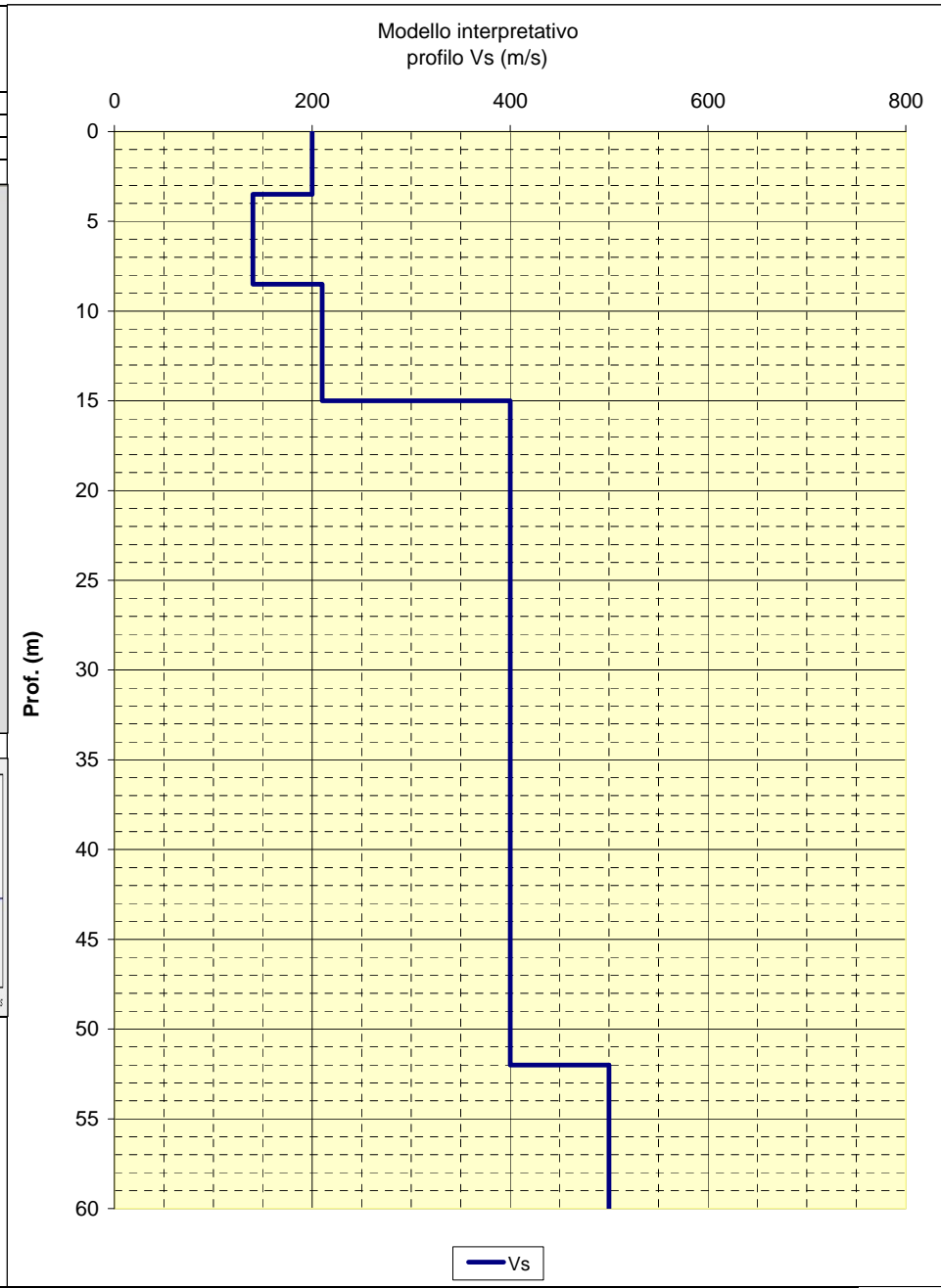
CENTROGEO P.zza S. Quirino, 6 - 42015 Correggio (RE)	INDAGINE MASW/Re.Mi. 11
--	--

LOCALITA': CAMPEGINE (RE)	COMMITTENTE: Amm. Comunale
DATA: 20-07-2016	CANTIERE: Microzonazione Sismica
QUOTA: 33 m. s.l.m.	OPERATORI: Mazzetti M. - Arbizzi A.



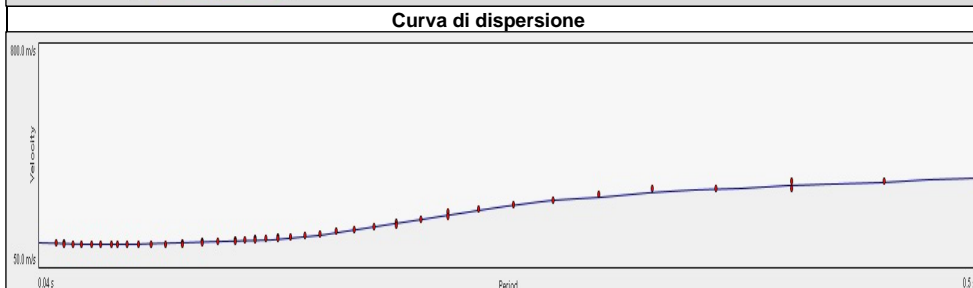
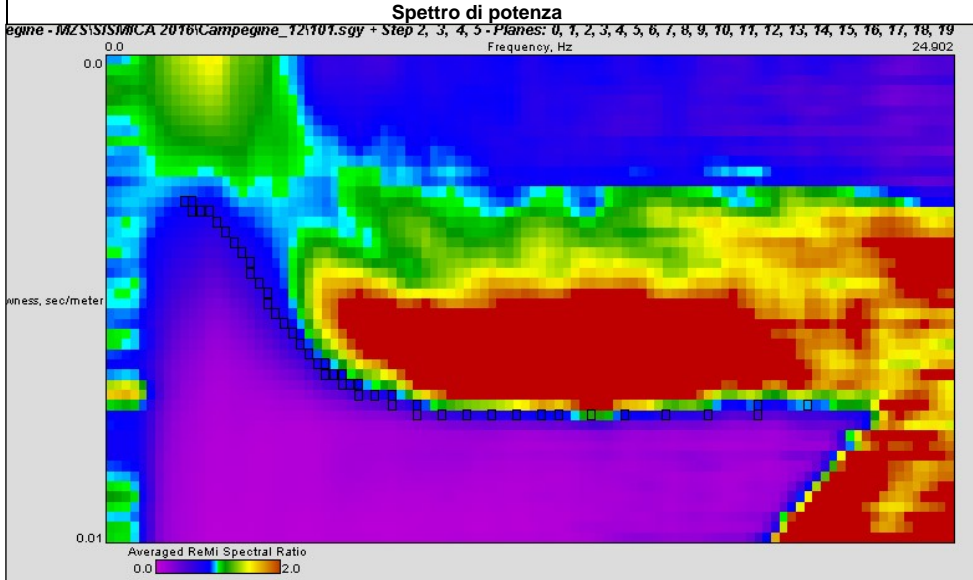
Note:

Modello interpretativo				
Strato n°	Prof. (m)		Spess. (m)	Vs (m/s)
1	0	3.5	3.5	200
2	3.5	8.5	5	140
3	8.5	15	6.5	210
4	15	52	37	400
5	52	INF	INF	500
6				
7				
8				
9				
10				



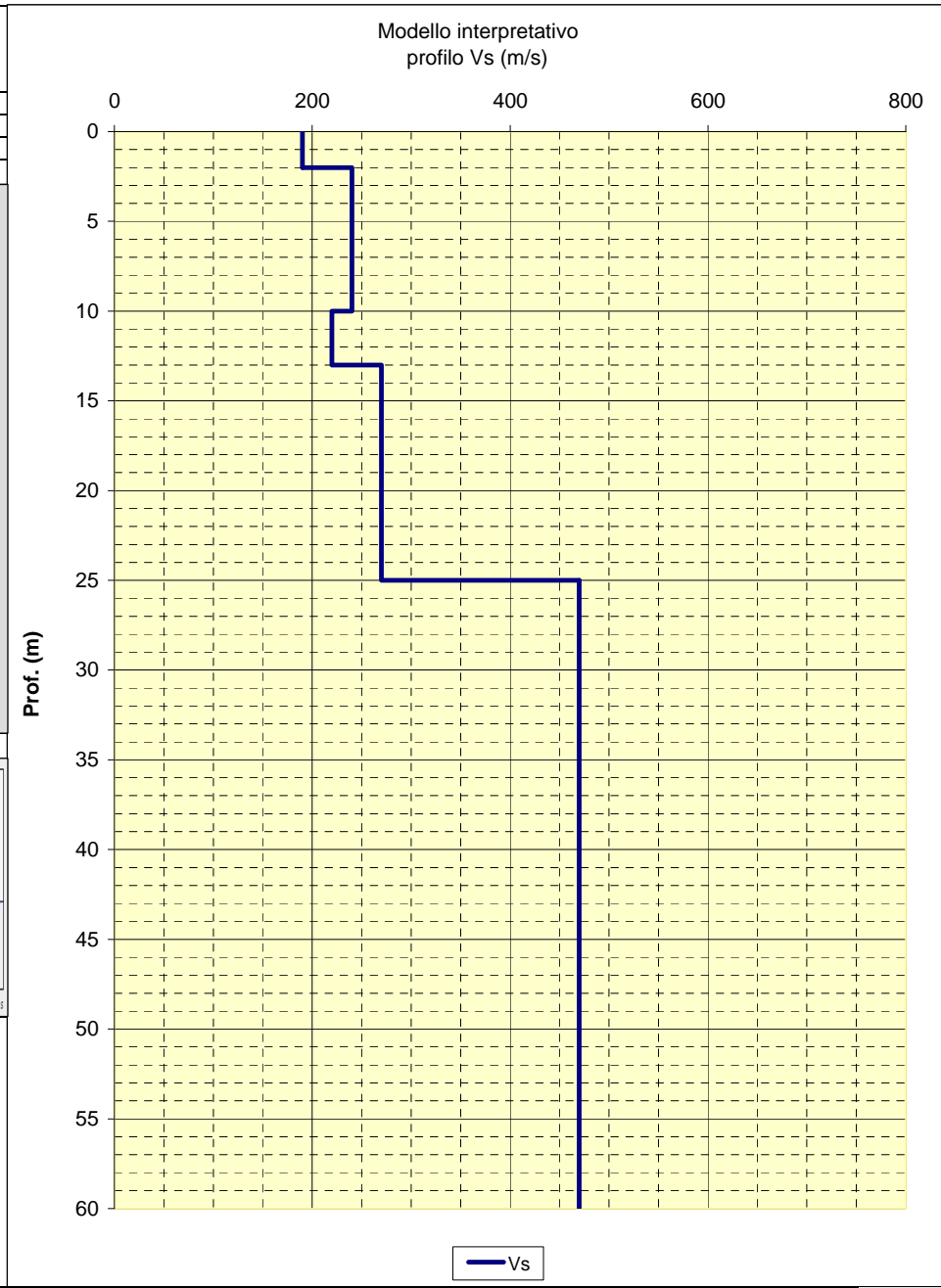
CENTROGEO P.zza S. Quirino, 6 - 42015 Correggio (RE)	INDAGINE MASW/Re.Mi. 12
--	--

LOCALITA': CAMPEGINE (RE)	COMMITTENTE: Amm. Comunale
DATA: 20-07-2016	CANTIERE: Microzonazione Sismica
QUOTA: 36 m. s.l.m.	OPERATORI: Mazzetti M. - Arbizzi A.



Note:

Modello interpretativo				
Strato n°	Prof. (m)	Spess. (m)	Vs (m/s)	
1	0	2	2	190
2	2	10	8	240
3	10	13	3	220
4	13	25	12	270
5	25	INF	INF	470
6				
7				
8				
9				
10				



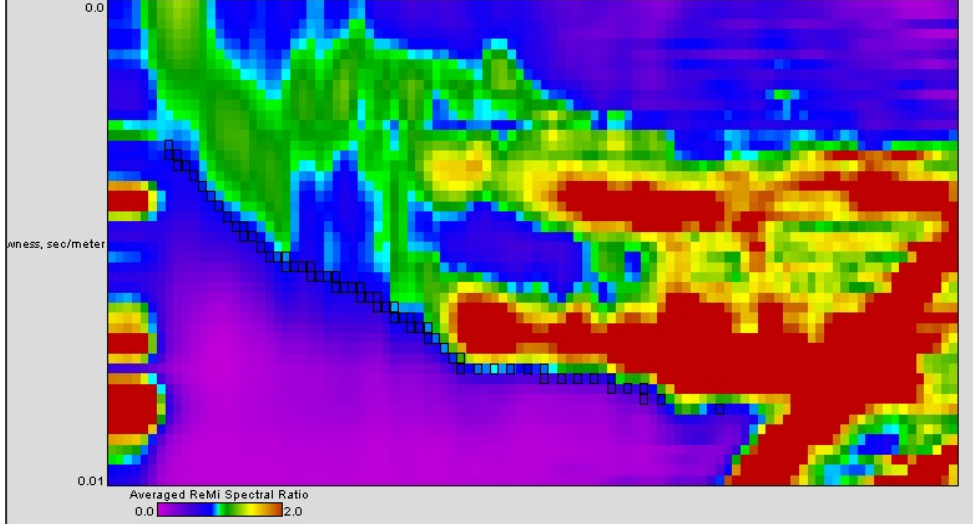
CENTROGEO
P.zza S. Quirino, 6 - 42015 Correggio (RE)

INDAGINE MASW/Re.Mi.
13

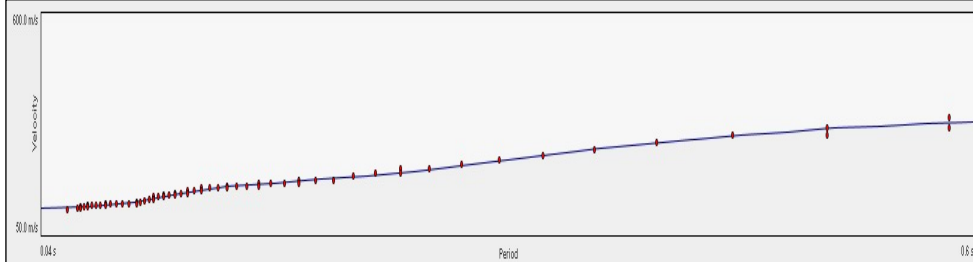
LOCALITA': CAMPEGINE (RE) COMMITTENTE: Amm. Comunale
 DATA: 20-07-2016 CANTIERE: Microzonazione Sismica
 QUOTA: 36 m. s.l.m. OPERATORI: Mazzetti M. - Arbizzi A.

Spettro di potenza

4.0 VspecE Y: MICROZONAZIONI 2014/Campagne - MZS/SISMICA 2016/Campagne_13/101.sgy + Step 2, 3, 4, 5 - Planes: 1, 5, 6, 8, 19
 Frequency, Hz 24.902



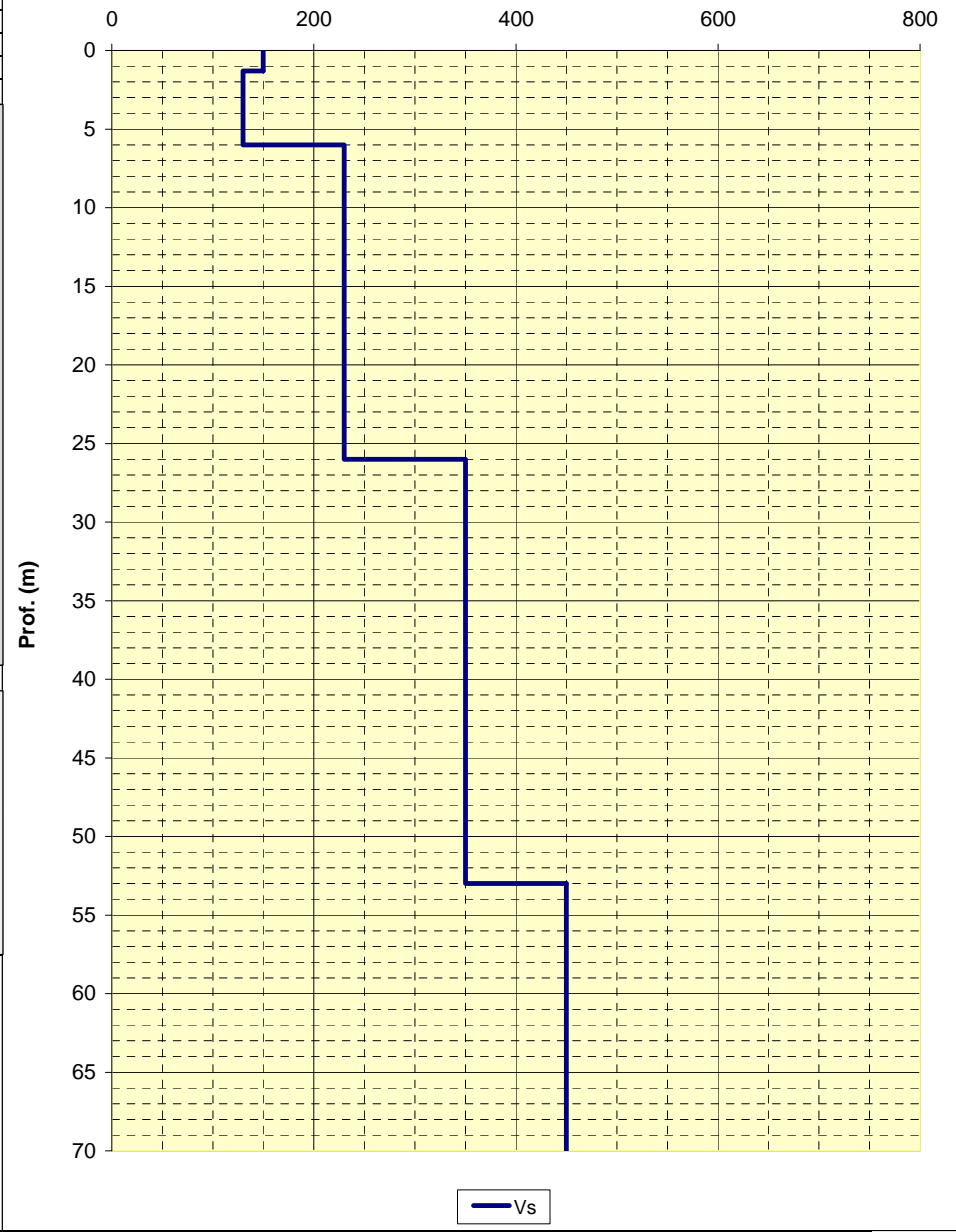
Curva di dispersione



Note:

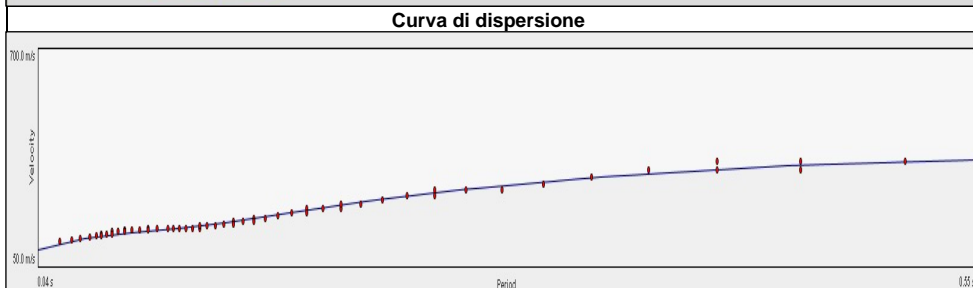
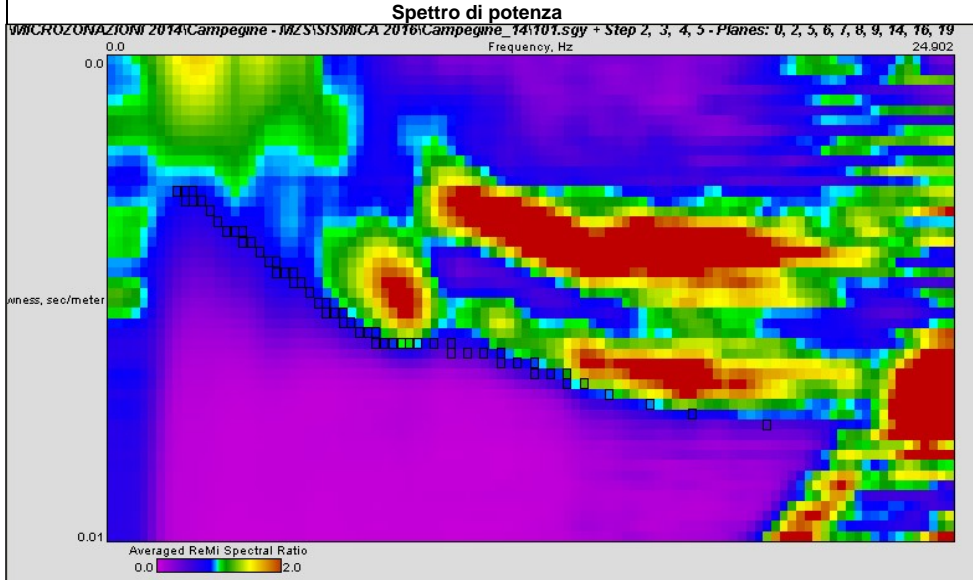
Modello interpretativo				
Strato n°	Prof. (m)		Spess. (m)	Vs (m/s)
1	0	1.3	1.3	150
2	1.3	6	4.7	130
3	6	26	20	230
4	26	53	27	350
5	53	INF	INF	450
6				
7				
8				
9				
10				

**Modello interpretativo
profilo Vs (m/s)**



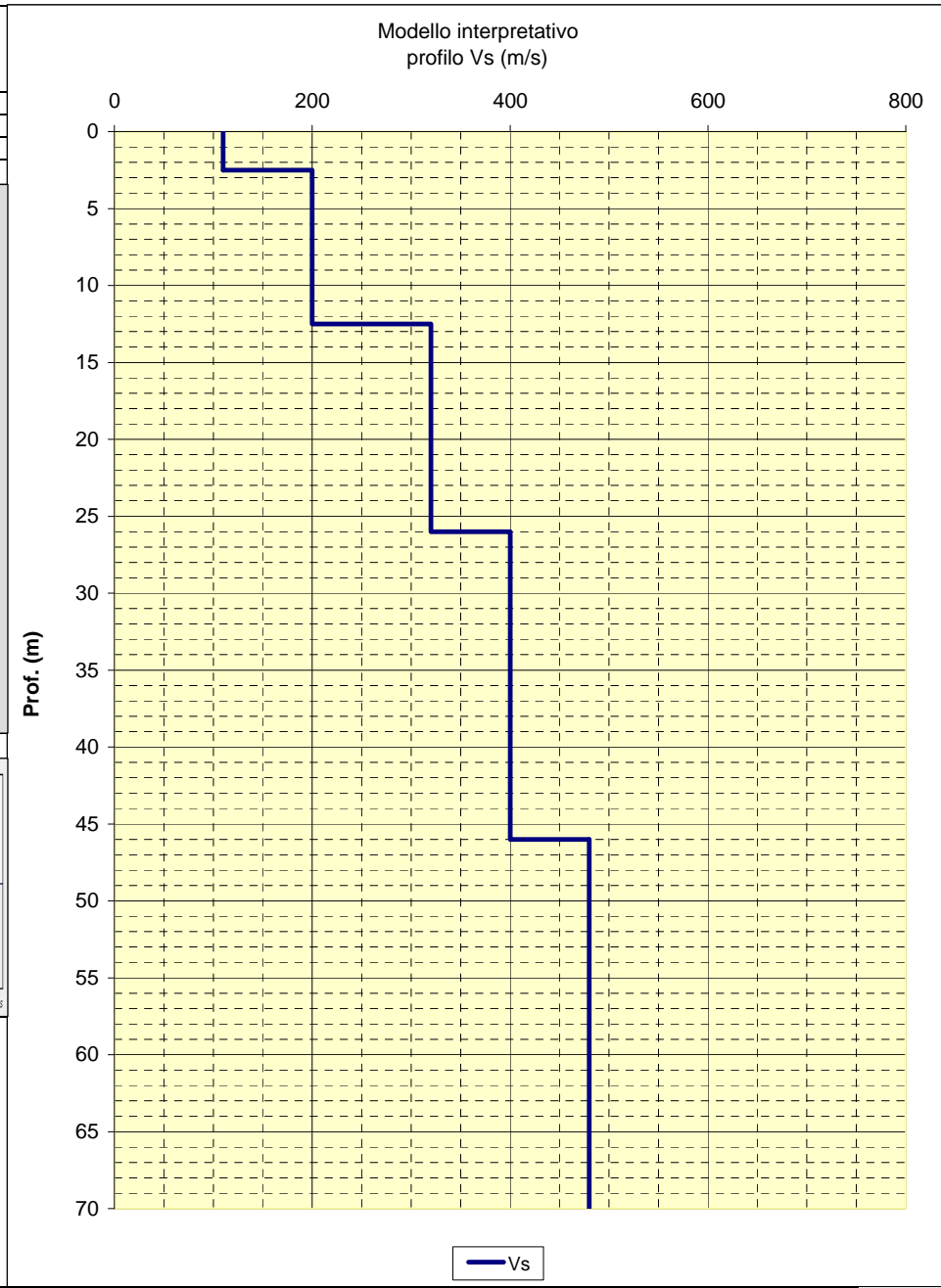
CENTROGEO P.zza S. Quirino, 6 - 42015 Correggio (RE)	INDAGINE MASW/Re.Mi. 14
--	--

LOCALITA': CAMPEGINE (RE)	COMMITTENTE: Amm. Comunale
DATA: 20-07-2016	CANTIERE: Microzonazione Sismica
QUOTA: 39 m. s.l.m.	OPERATORI: Mazzetti M. - Arbizzi A.



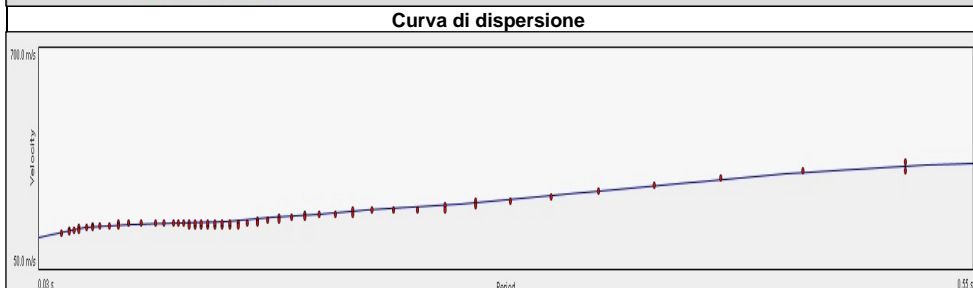
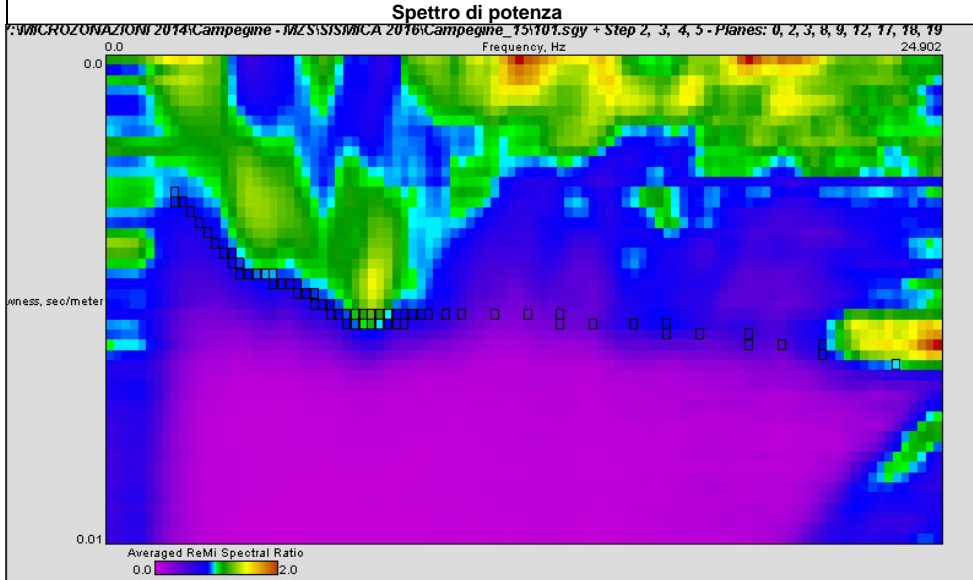
Note:

Modello interpretativo				
Strato n°	Prof. (m)		Spess. (m)	Vs (m/s)
1	0	2.5	2.5	110
2	2.5	12.5	10	200
3	12.5	26	13.5	320
4	26	46	20	400
5	46	INF	INF	480
6				
7				
8				
9				
10				



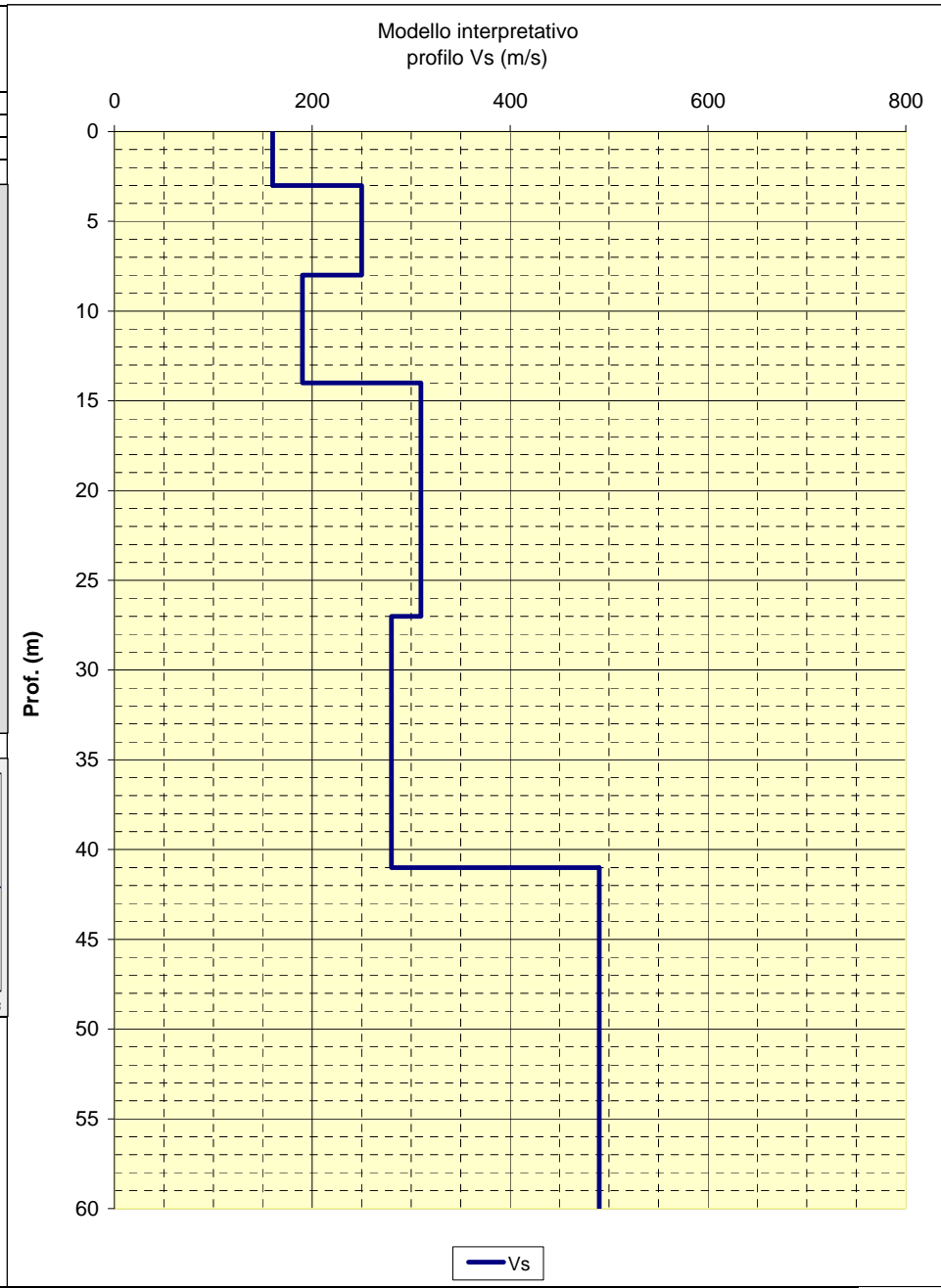
CENTROGEO P.zza S.Quirino, 6 - 42015 Correggio (RE)	INDAGINE MASW/Re.Mi. 15
---	--

LOCALITA': CAMPEGINE (RE)	COMMITTENTE: Amm. Comunale
DATA: 21-07-2016	CANTIERE: Microzonazione Sismica
QUOTA: 40 m. s.l.m.	OPERATORI: Mazzetti M. - Arbizzi A.



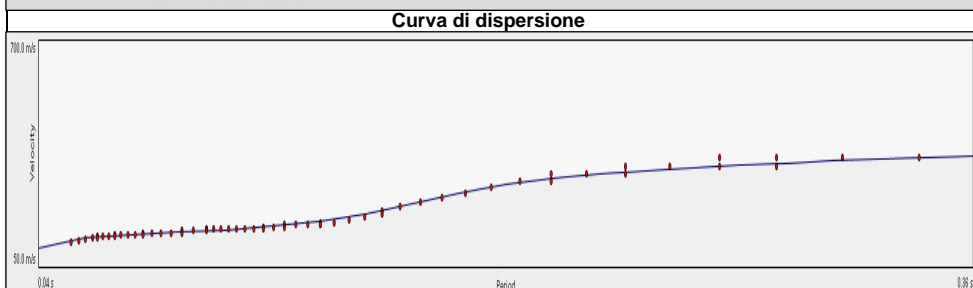
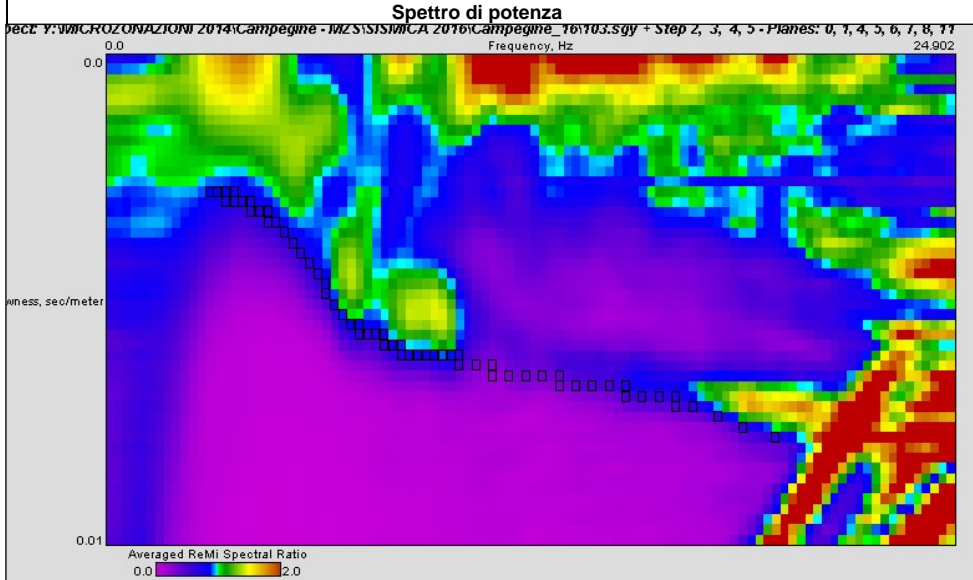
Note:

Modello interpretativo				
Strato n°	Prof. (m)	Spess. (m)	Vs (m/s)	
1	0	3	3	160
2	3	8	5	250
3	8	14	6	190
4	14	27	13	310
5	27	41	14	280
6	41	INF	INF	490
7				
8				
9				
10				



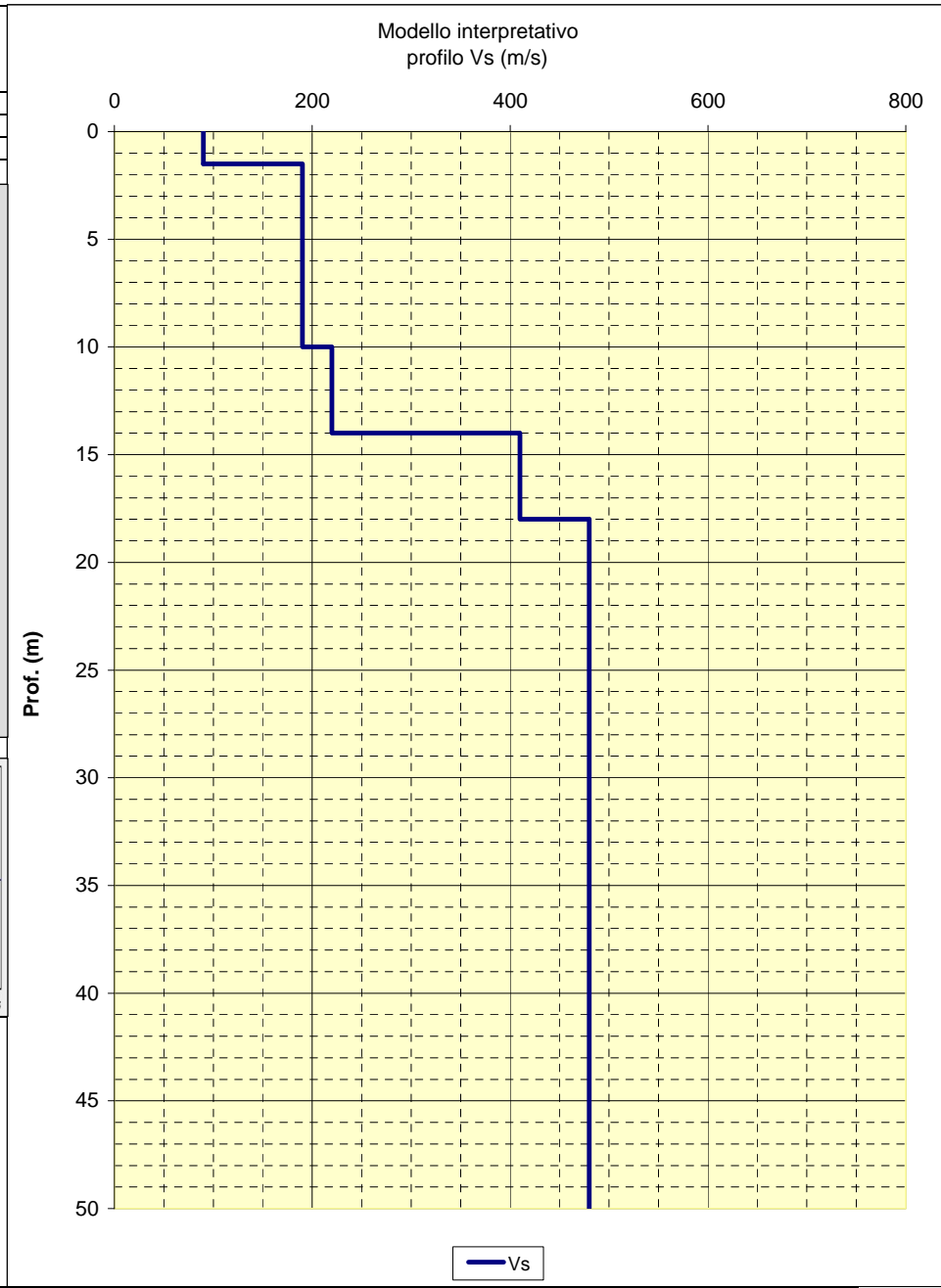
CENTROGEO P.zza S. Quirino, 6 - 42015 Correggio (RE)	INDAGINE MASW/Re.Mi. 16
--	--

LOCALITA': CAMPEGINE (RE)	COMMITTENTE: Amm. Comunale
DATA: 21-07-2016	CANTIERE: Microzonazione Sismica
QUOTA: 38 m. s.l.m.	OPERATORI: Mazzetti M. - Arbizzi A.



Note:

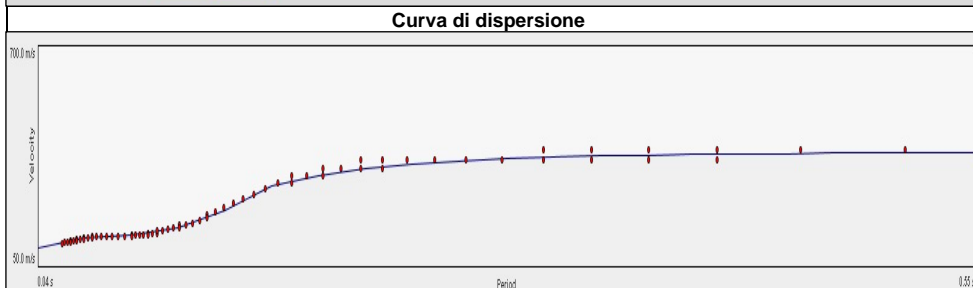
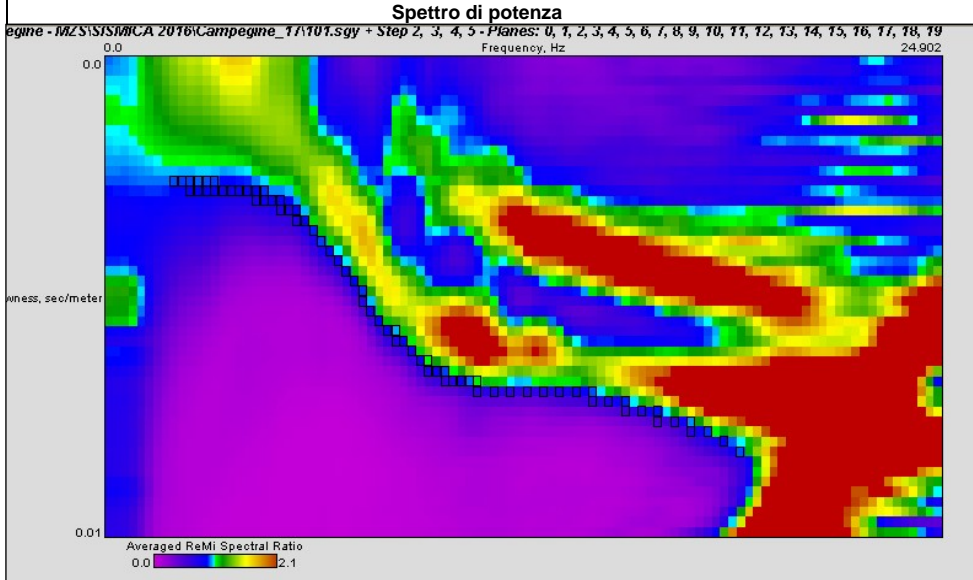
Modello interpretativo				
Strato n°	Prof. (m)		Spess. (m)	Vs (m/s)
1	0	1.5	1.5	90
2	1.5	10	8.5	190
3	10	14	4	220
4	14	18	4	410
5	18	INF	INF	480
6				
7				
8				
9				
10				



CENTROGEO
P.zza S. Quirino, 6 - 42015 Correggio (RE)

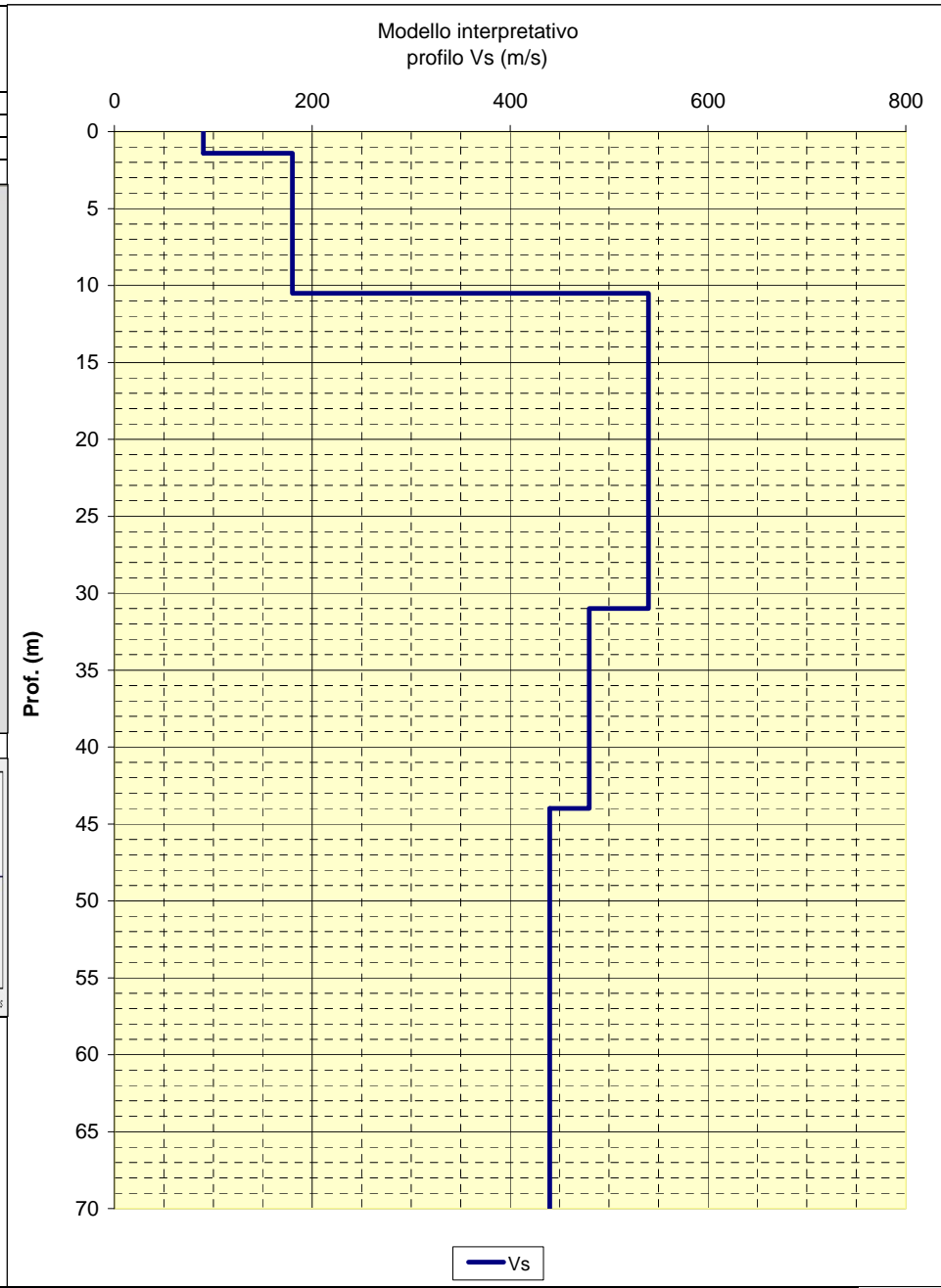
INDAGINE MASW/Re.Mi.
17

LOCALITA': CAMPEGINE (RE) COMMITTENTE: Amm. Comunale
 DATA: 21-07-2016 CANTIERE: Microzonazione Sismica
 QUOTA: 38 m. s.l.m. OPERATORI: Mazzetti M. - Arbizzi A.



Note:

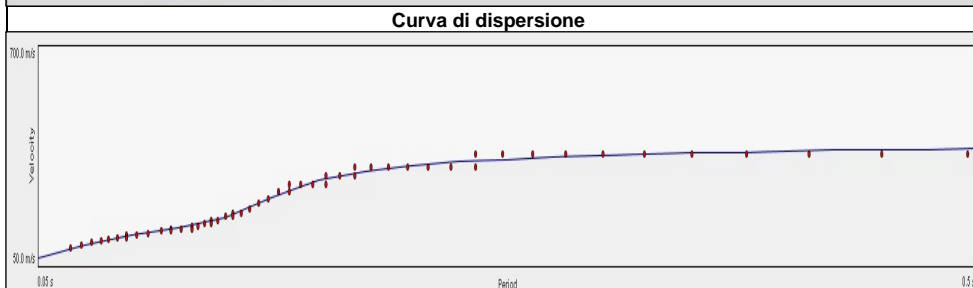
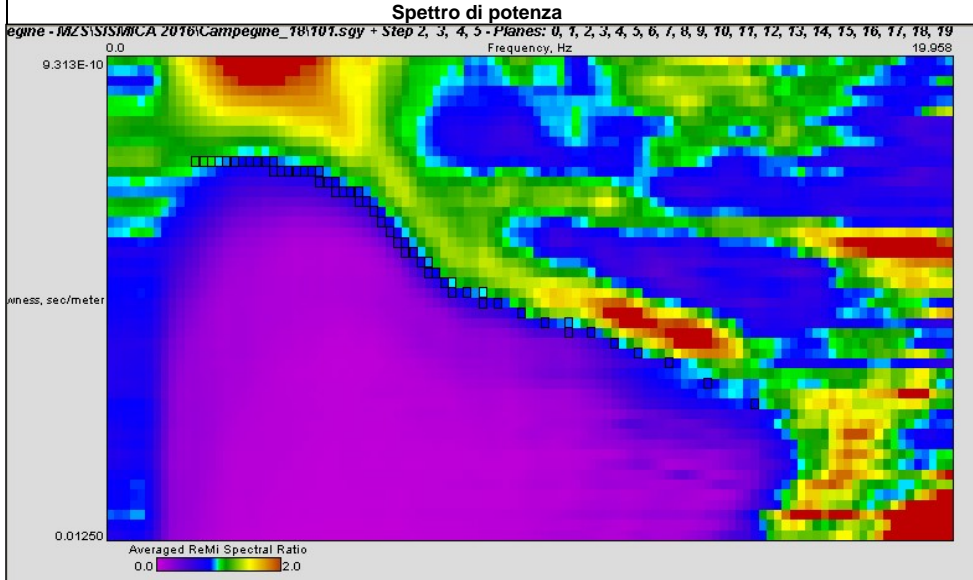
Modello interpretativo				
Strato n°	Prof. (m)		Spess. (m)	Vs (m/s)
1	0	1.4	1.4	90
2	1.4	10.5	9.1	180
3	10.5	31	20.5	540
4	31	44	13	480
5	44	INF	INF	440
6				
7				
8				
9				
10				



CENTROGEO
P.zza S. Quirino, 6 - 42015 Correggio (RE)

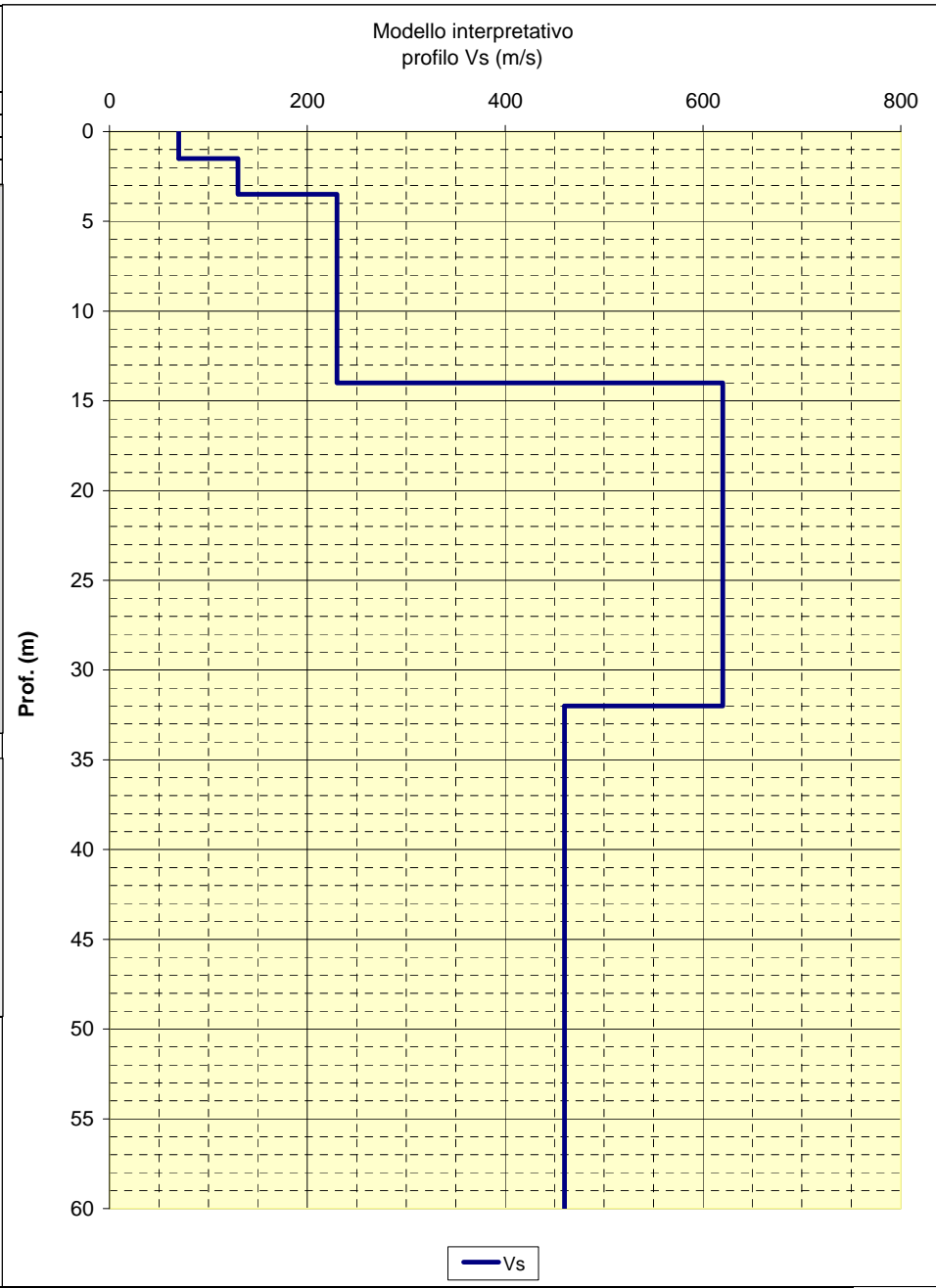
INDAGINE MASW/Re.Mi.
18

LOCALITA': CAMPEGINE (RE) COMMITTENTE: Amm. Comunale
 DATA: 21-07-2016 CANTIERE: Microzonazione Sismica
 QUOTA: 37 m. s.l.m. OPERATORI: Mazzetti M. - Arbizzi A.



Note:

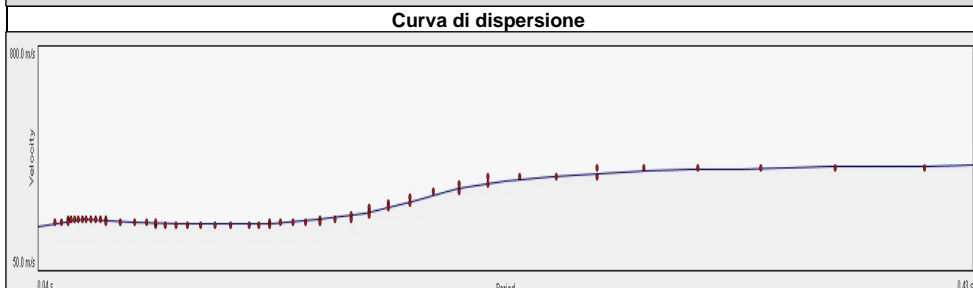
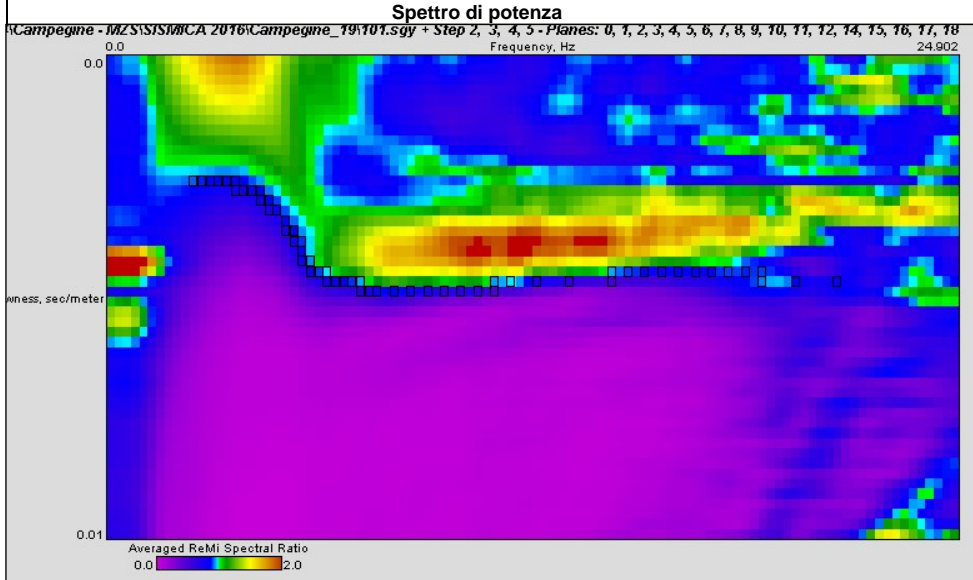
Modello interpretativo				
Strato n°	Prof. (m)		Spess. (m)	Vs (m/s)
1	0	1.5	1.5	70
2	1.5	3.5	2	130
3	3.5	14	10.5	230
4	14	32	18	620
5	32	INF	INF	460
6				
7				
8				
9				
10				



CENTROGEO
P.zza S. Quirino, 6 - 42015 Correggio (RE)

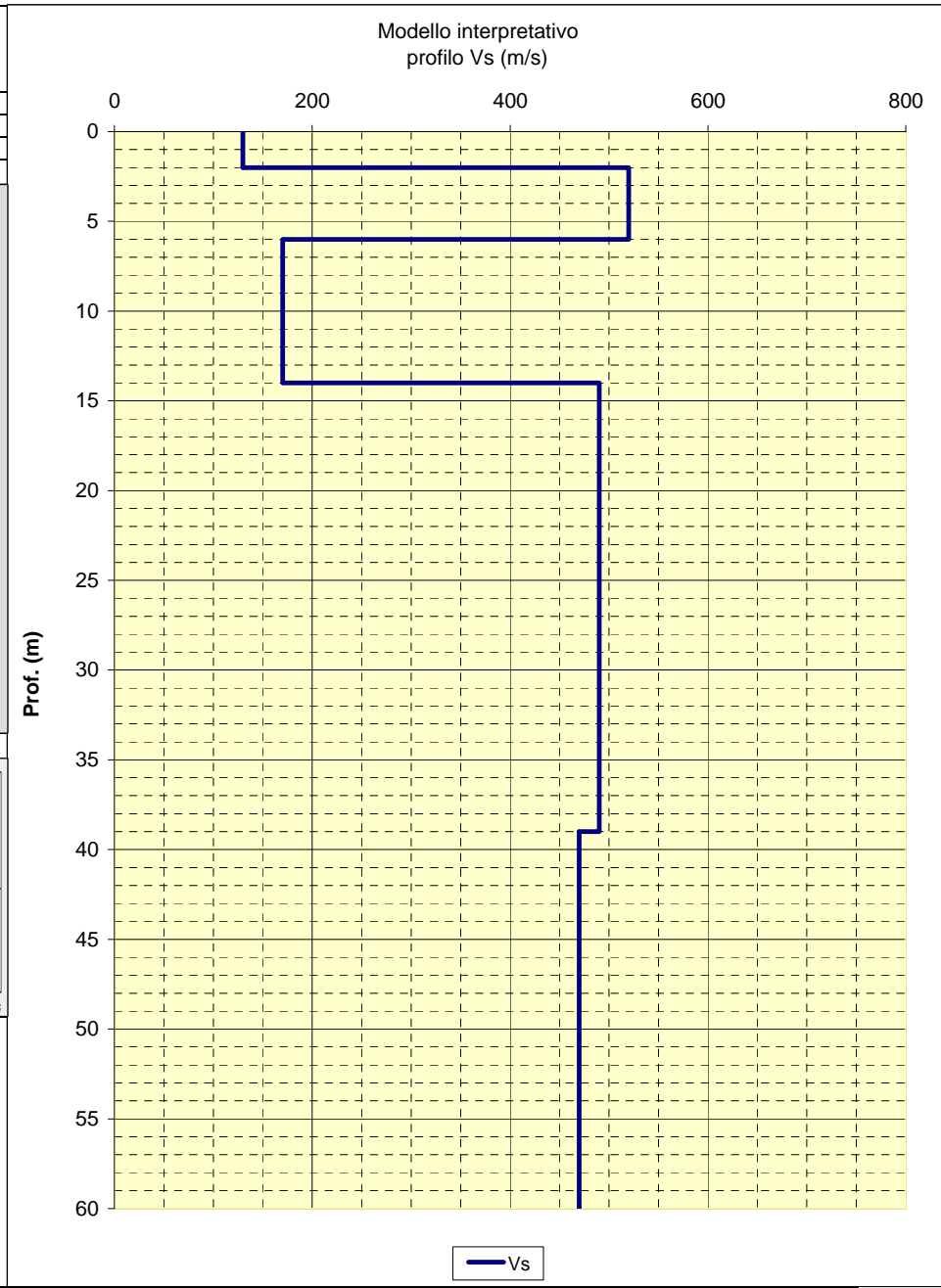
INDAGINE MASW/Re.Mi.
19

LOCALITA': CAMPEGINE (RE) COMMITTENTE: Amm. Comunale
 DATA: 21-07-2016 CANTIERE: Microzonazione Sismica
 QUOTA: 42 m. s.l.m. OPERATORI: Mazzetti M. - Arbizzi A.



Note:

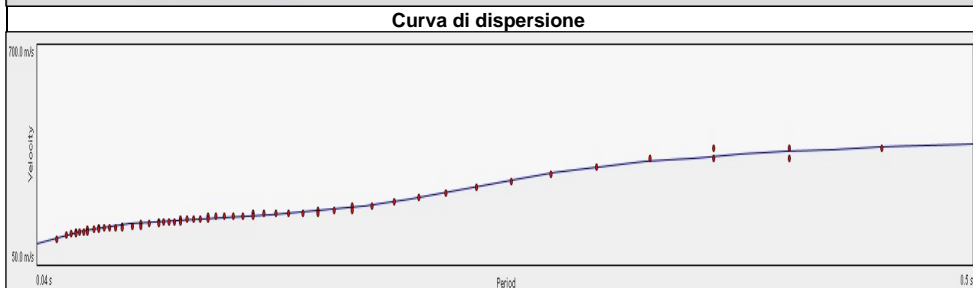
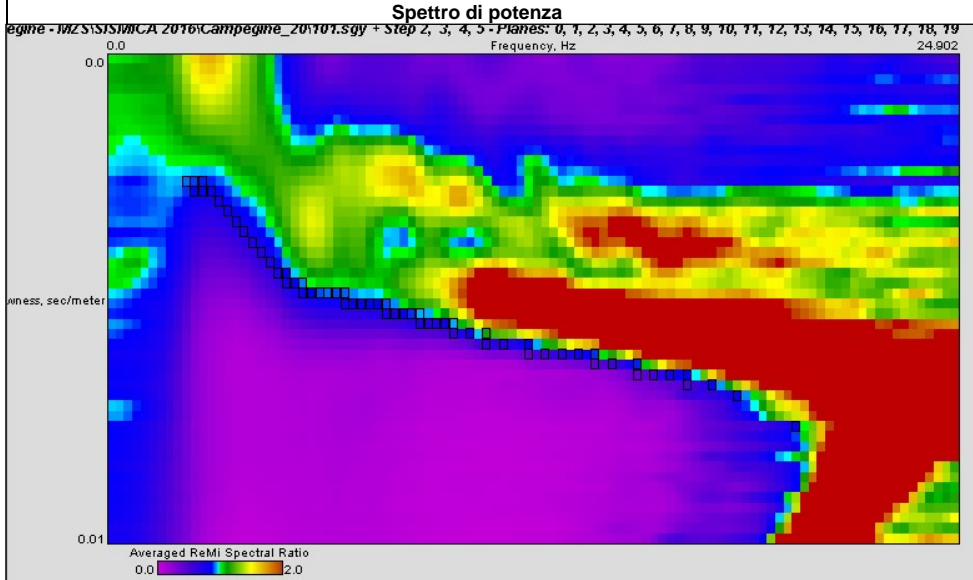
Modello interpretativo				
Strato n°	Prof. (m)		Spess. (m)	Vs (m/s)
1	0	2	2	130
2	2	6	4	520
3	6	14	8	170
4	14	39	25	490
5	39	INF	INF	470
6				
7				
8				
9				
10				



CENTROGEO
P.zza S. Quirino, 6 - 42015 Correggio (RE)

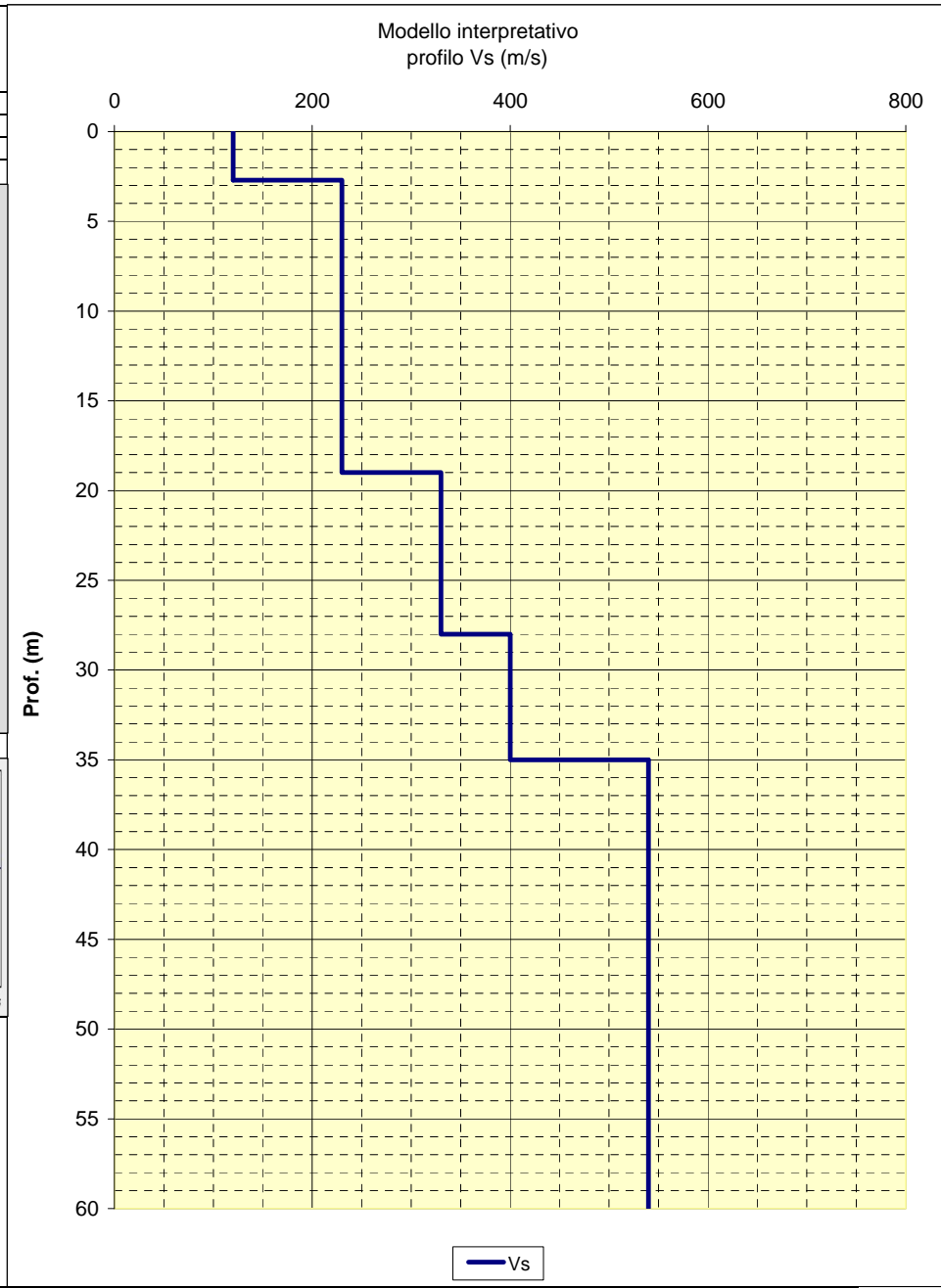
INDAGINE MASW/Re.Mi.
20

LOCALITA': CAMPEGINE (RE) COMMITTENTE: Amm. Comunale
 DATA: 21-07-2016 CANTIERE: Microzonazione Sismica
 QUOTA: 41 m. s.l.m. OPERATORI: Mazzetti M. - Arbizzi A.



Note:

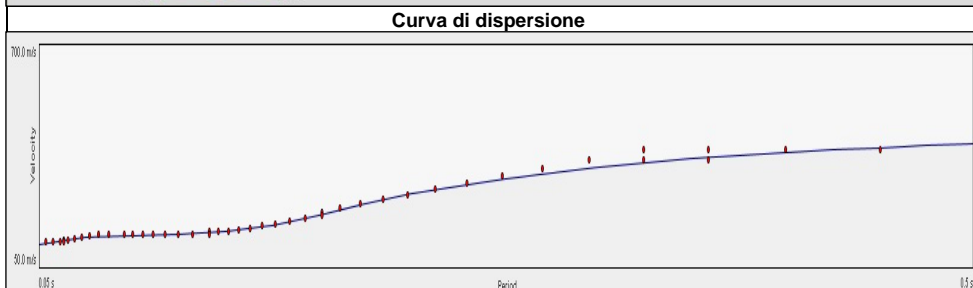
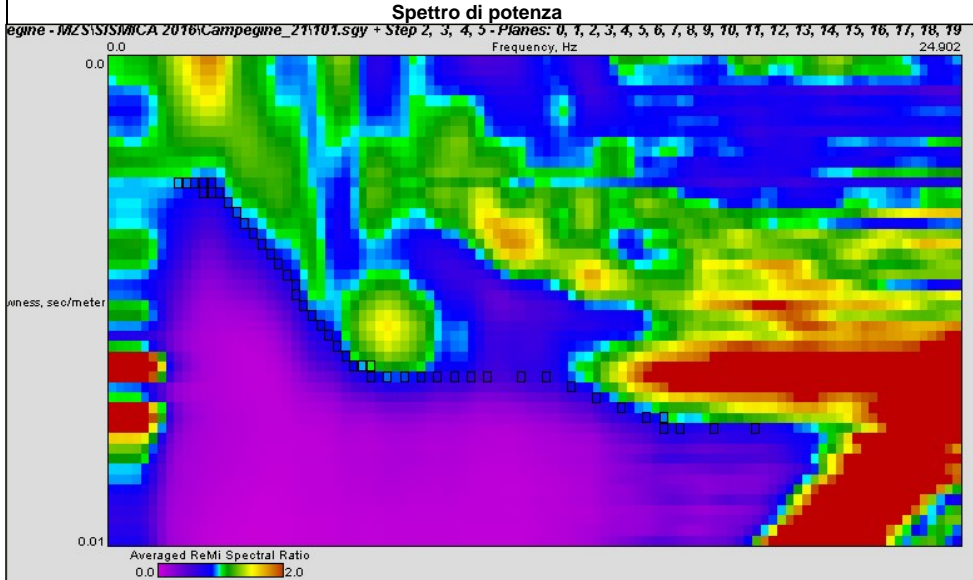
Modello interpretativo				
Strato n°	Prof. (m)	Spess. (m)	Vs (m/s)	
1	0	2.7	2.7	120
2	2.7	19	16.3	230
3	19	28	9	330
4	28	35	7	400
5	35	INF	INF	540
6				
7				
8				
9				
10				



CENTROGEO
P.zza S. Quirino, 6 - 42015 Correggio (RE)

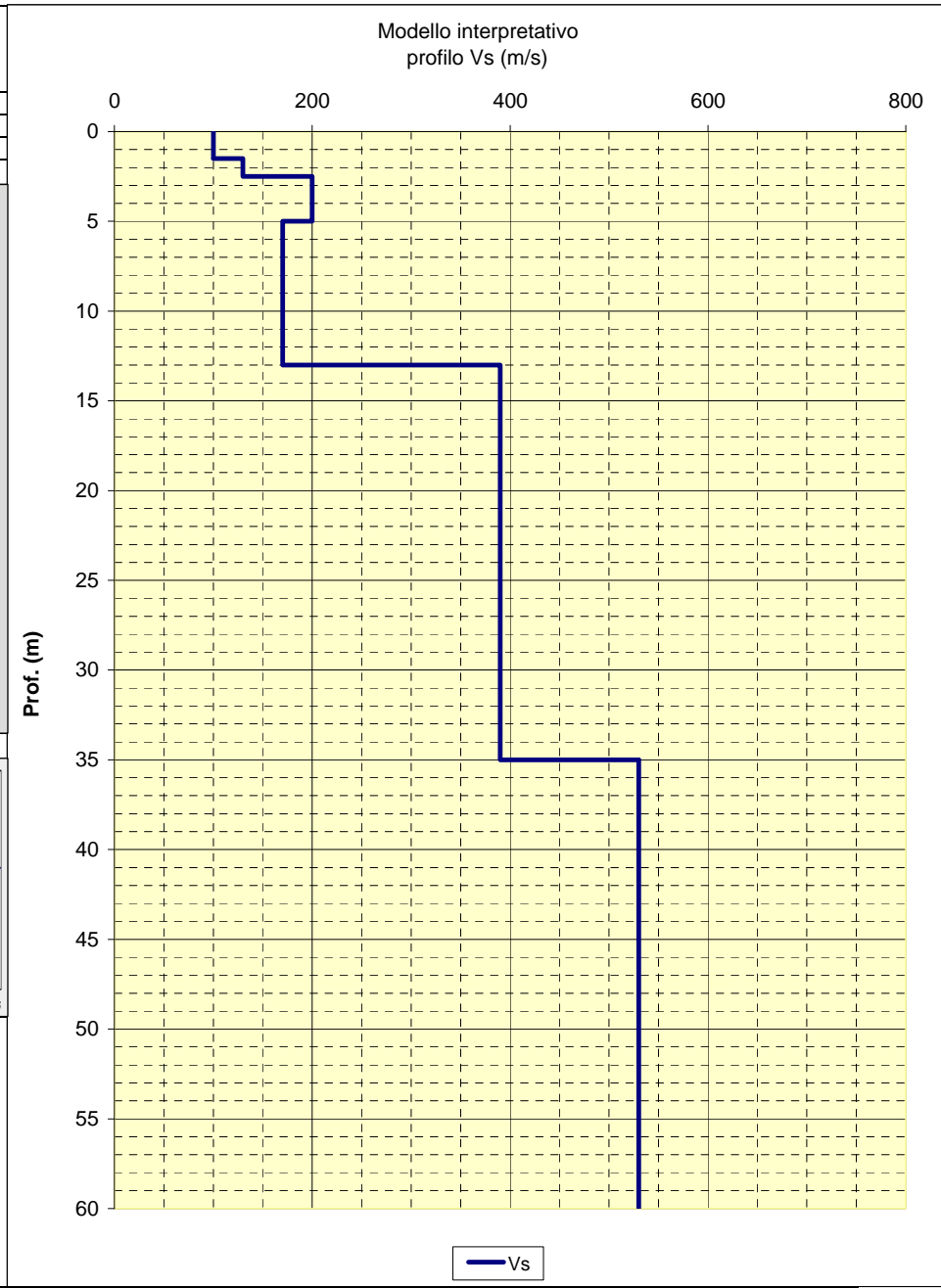
INDAGINE MASW/Re.Mi.
21

LOCALITA': CAMPEGINE (RE) COMMITTENTE: Amm. Comunale
 DATA: 21-07-2016 CANTIERE: Microzonazione Sismica
 QUOTA: 40 m. s.l.m. OPERATORI: Mazzetti M. - Arbizzi A.



Note:

Modello interpretativo				
Strato n°	Prof. (m)		Spess. (m)	Vs (m/s)
1	0	1.5	1.5	100
2	1.5	2.5	1	130
3	2.5	5	2.5	200
4	5	13	8	170
5	13	35	22	390
6	35	INF	INF	530
7				
8				
9				
10				



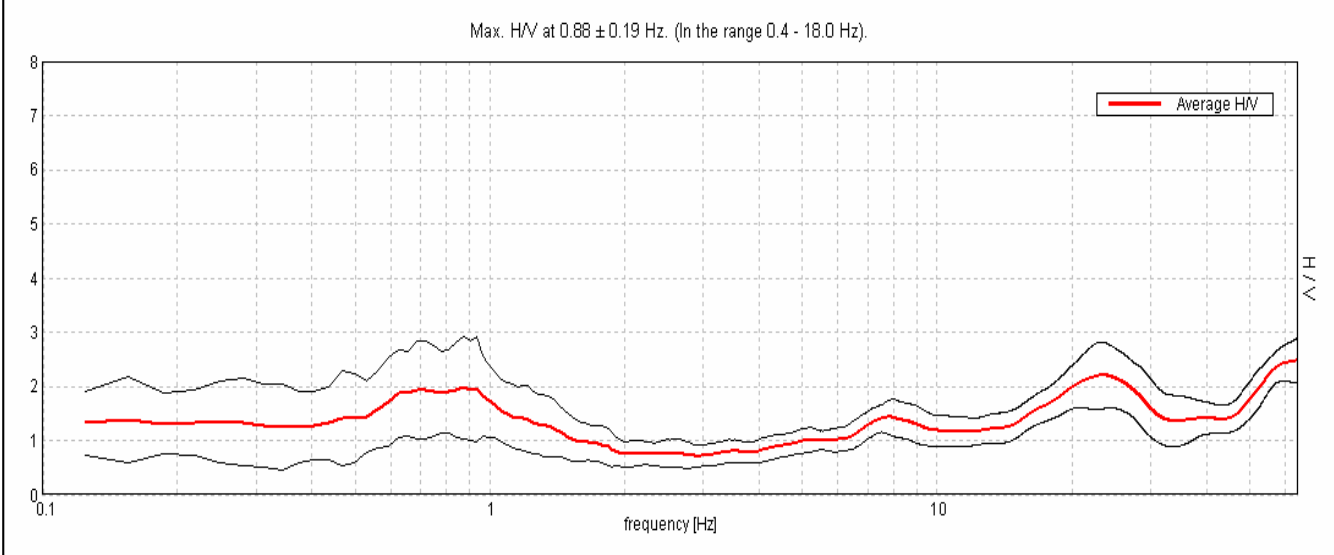
INDAGINI GEOFISICHE HVSR

CENTROGEO

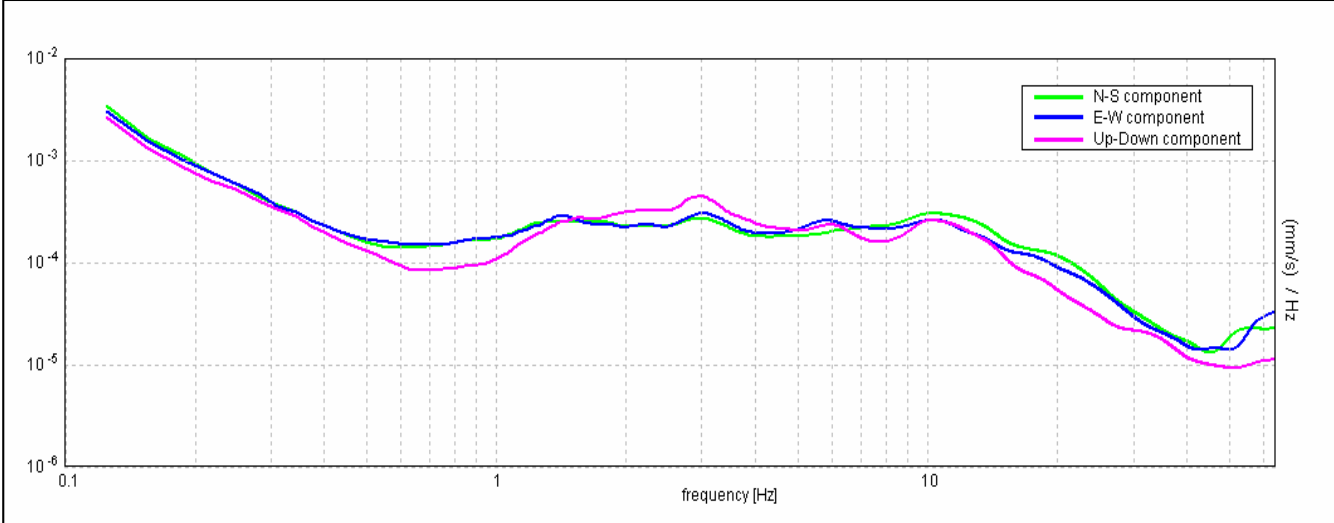
42015 Correggio (RE) - Piazza S. Quirino, 6 - tel 0522/641001 - Fax: 632162

CENTROGEO P.zza S.Quirino, 6 - 42015 CORREGGIO	INDAGINE HVSR H01
LOCALITA': CAMPEGINE (RE)	COMMITTENTE: Amm. Comunale
DATA: 19-07-2016	CANTIERE: Microzonazione Sismica
QUOTA: 27,5 m. s.l.m.	OPERATORI: Mazzetti M. - Arbizzi A.
Strumentazione: Sara SR04 HS - 4,5 Hz - matricola N488	

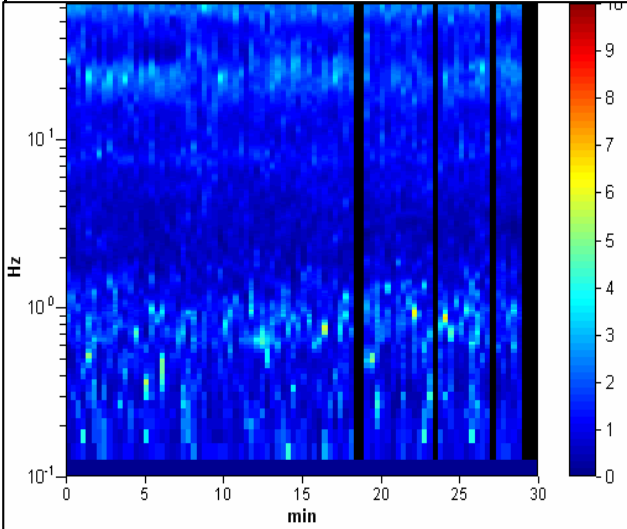
Rapporto spettrale



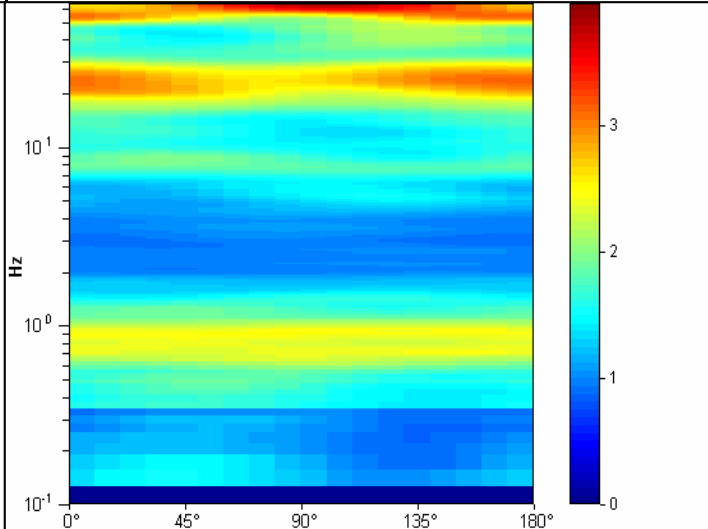
Ampiezza spettrale



Stabilità

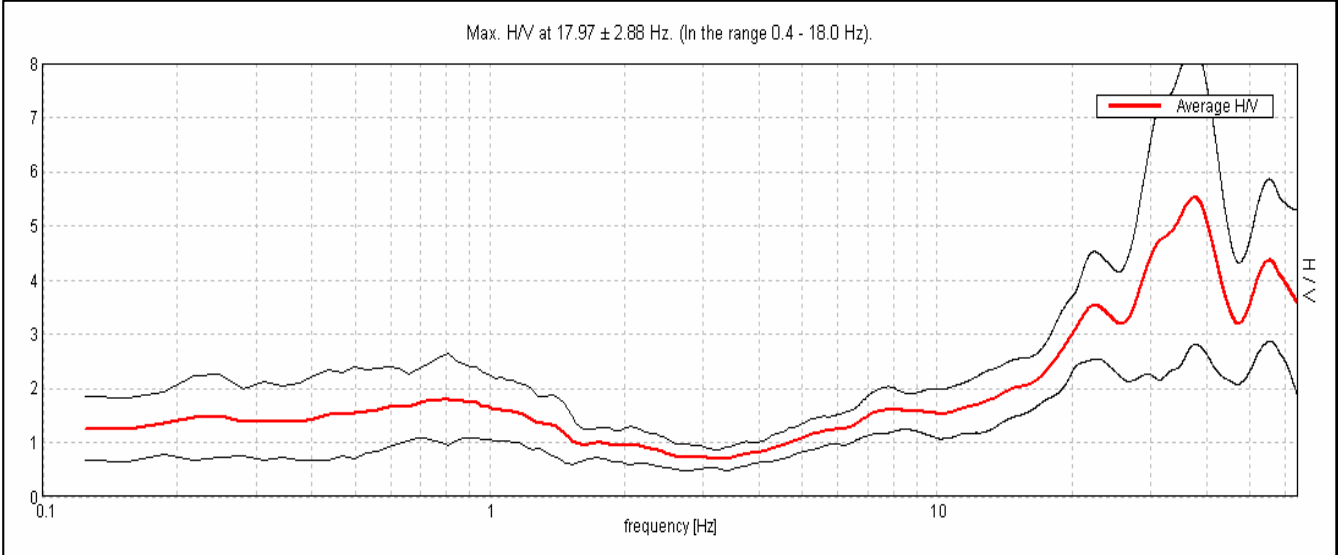


Direzionalità

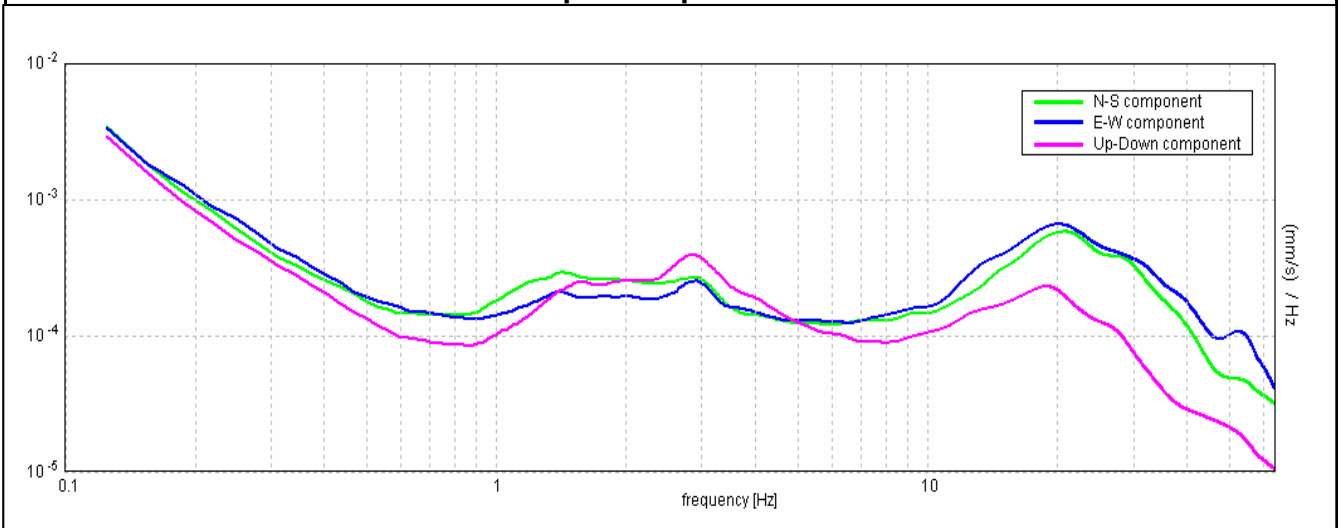


CENTROGEO P.zza S.Quirino, 6 - 42015 CORREGGIO	INDAGINE HVSR H02
LOCALITA': CAMPEGINE (RE)	COMMITTENTE: Amm. Comunale
DATA: 19-07-2016	CANTIERE: Microzonazione Sismica
QUOTA: 27,5 m. s.l.m.	OPERATORI: Mazzetti M. - Arbizzi A.
Strumentazione: Sara SR04 HS - 4,5 Hz - matricola N488	

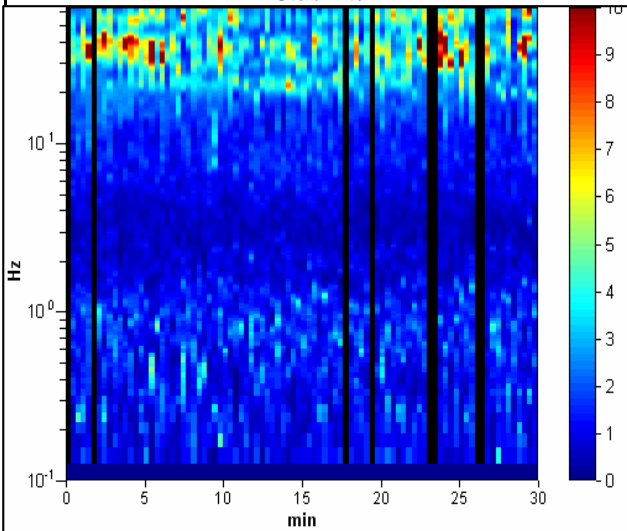
Rapporto spettrale



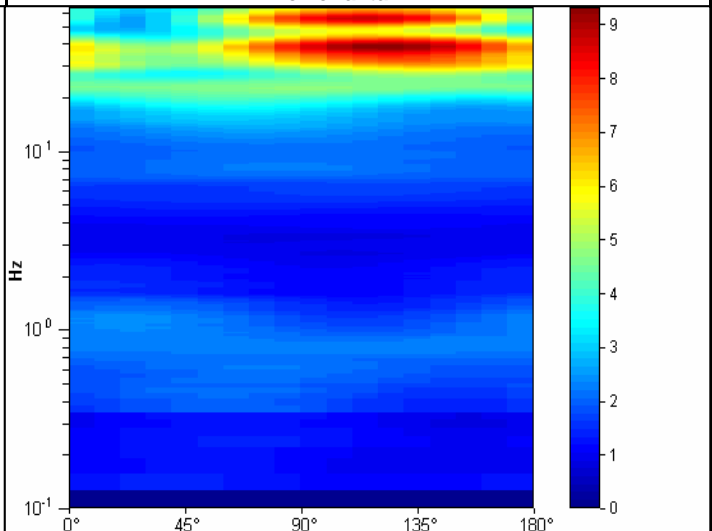
Ampiezza spettrale



Stabilità

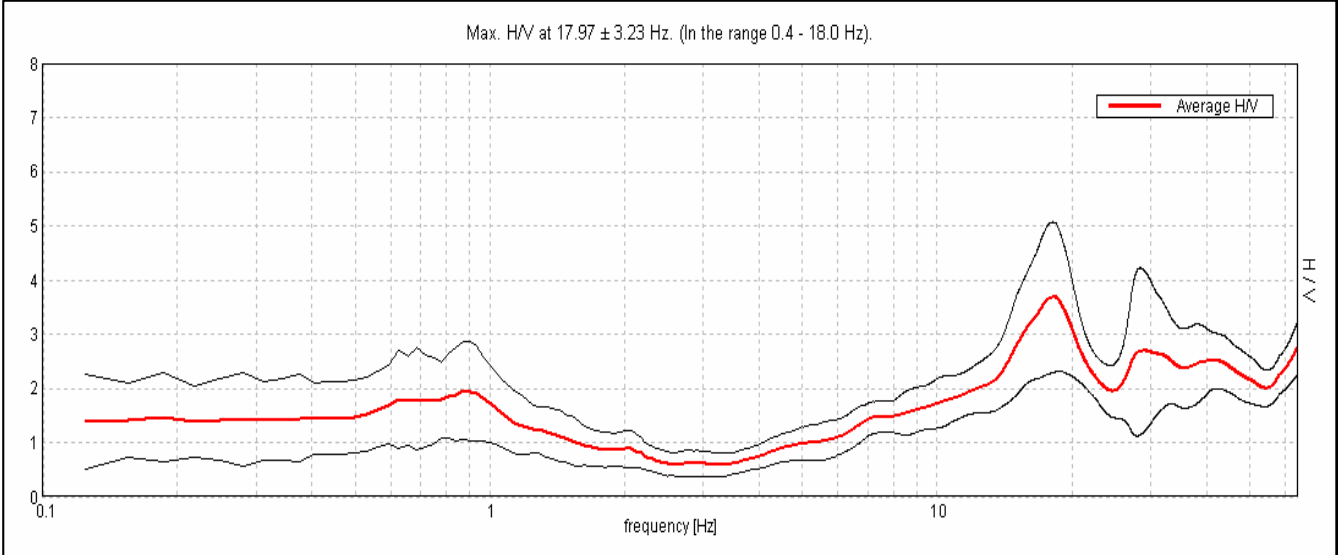


Direzionalità

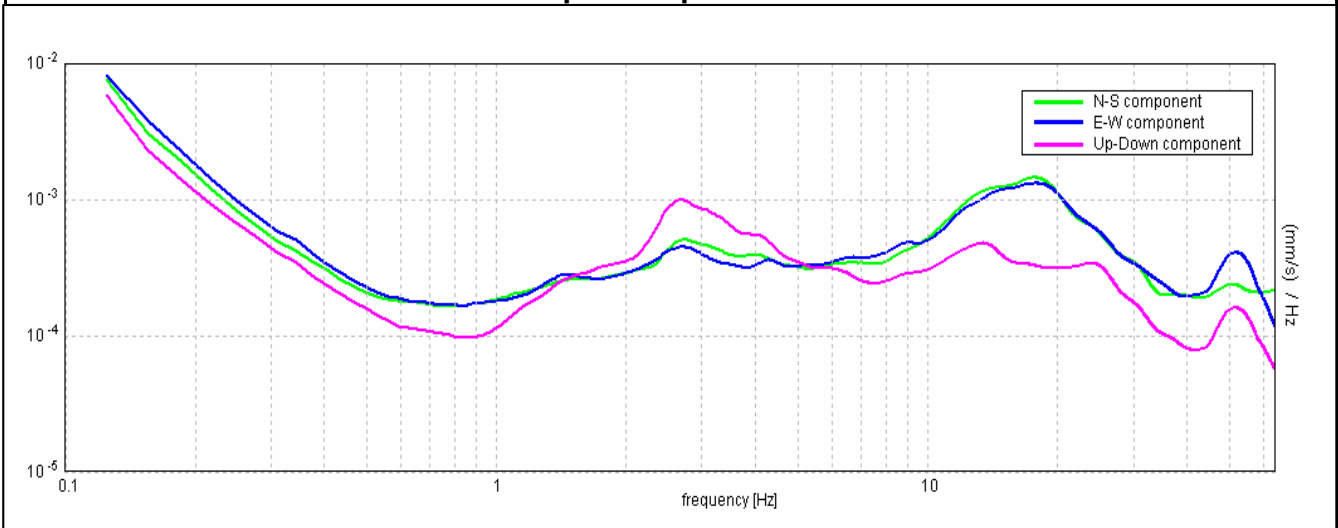


CENTROGEO P.zza S.Quirino, 6 - 42015 CORREGGIO	INDAGINE HVSR H03
LOCALITA': CAMPEGINE (RE)	COMMITTENTE: Amm. Comunale
DATA: 19-07-2016	CANTIERE: Microzonazione Sismica
QUOTA: 30,5 m. s.l.m.	OPERATORI: Mazzetti M. - Arbizzi A.
Strumentazione: Sara SR04 HS - 4,5 Hz - matricola N488	

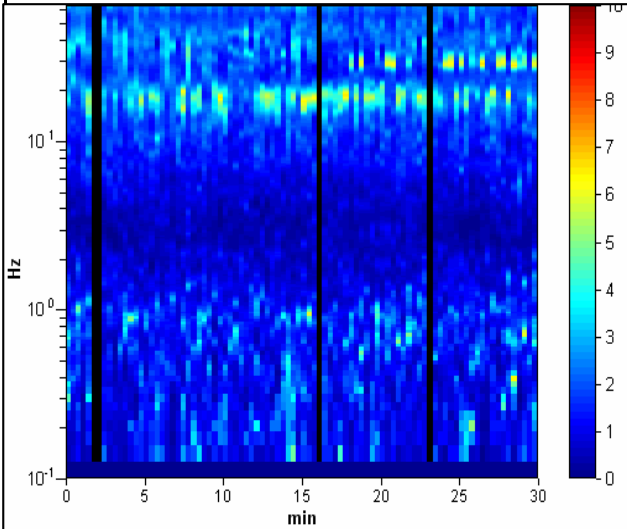
Rapporto spettrale



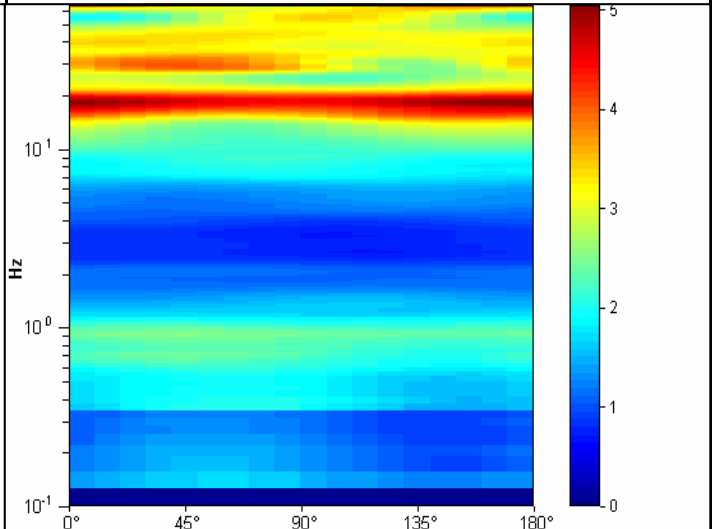
Ampiezza spettrale



Stabilità

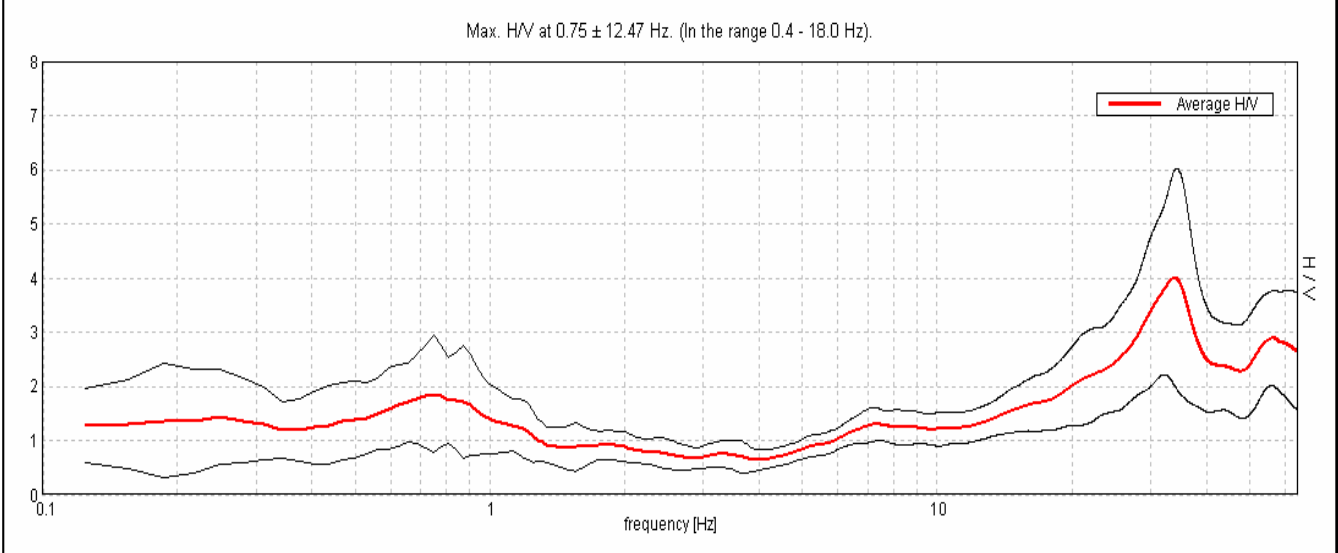


Direzionalità

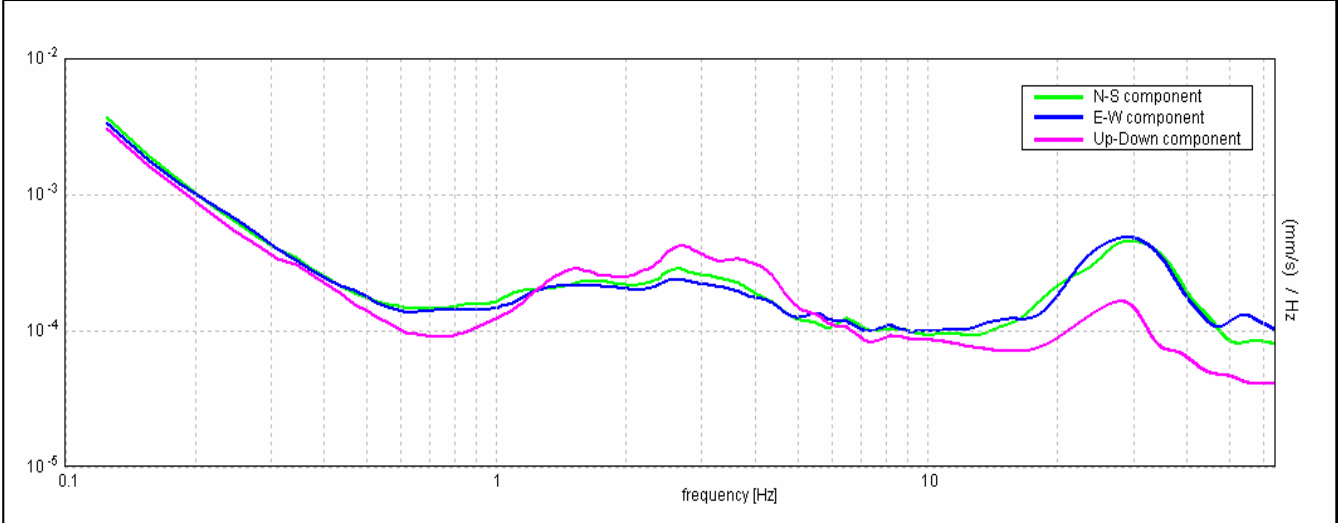


CENTROGEO P.zza S.Quirino, 6 - 42015 CORREGGIO	INDAGINE HVSR H04
LOCALITA': CAMPEGINE (RE)	COMMITTENTE: Amm. Comunale
DATA: 19-07-2016	CANTIERE: Microzonazione Sismica
QUOTA: 30 m. s.l.m.	OPERATORI: Mazzetti M. - Arbizzi A.
Strumentazione: Sara SR04 HS - 4,5 Hz - matricola N488	

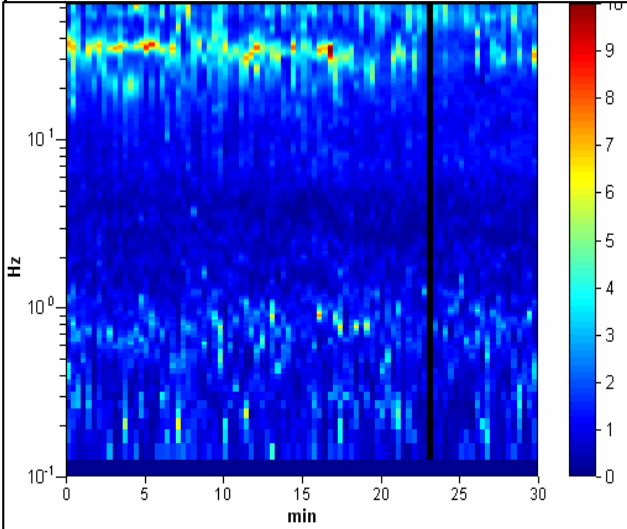
Rapporto spettrale



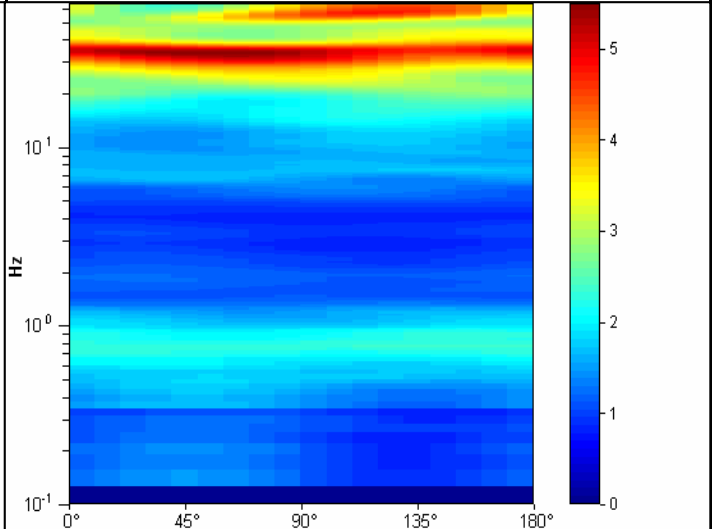
Ampiezza spettrale



Stabilità

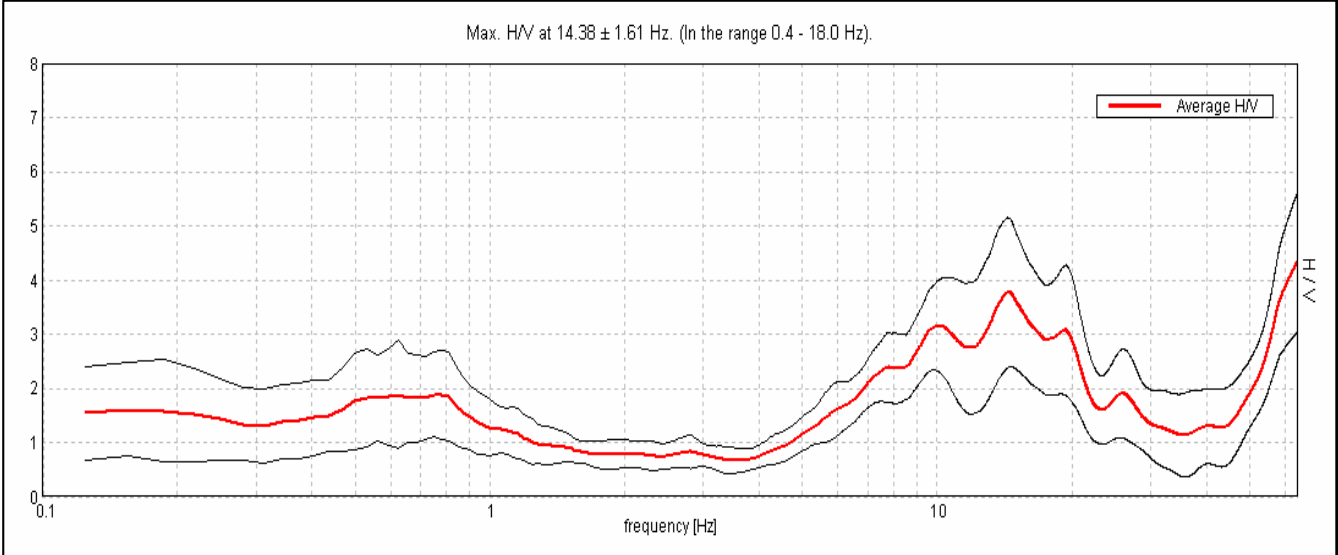


Direzionalità

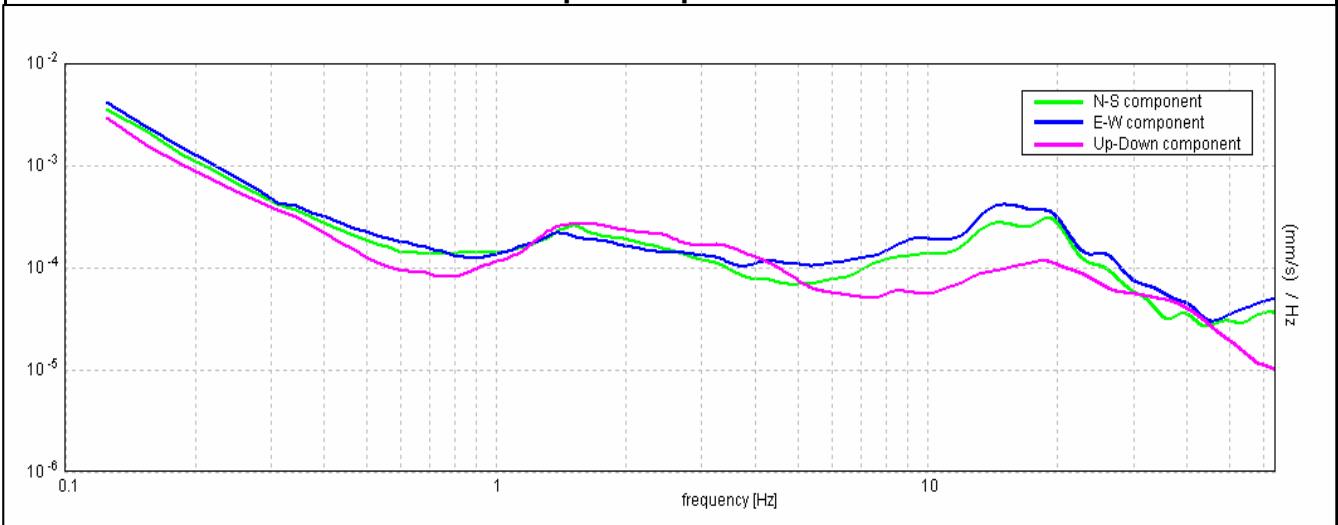


CENTROGEO P.zza S.Quirino, 6 - 42015 CORREGGIO	INDAGINE HVSR H05
LOCALITA': CAMPEGINE (RE)	COMMITTENTE: Amm. Comunale
DATA: 19-07-2016	CANTIERE: Microzonazione Sismica
QUOTA: 30 m. s.l.m.	OPERATORI: Mazzetti M. - Arbizzi A.
Strumentazione: Sara SR04 HS - 4,5 Hz - matricola N488	

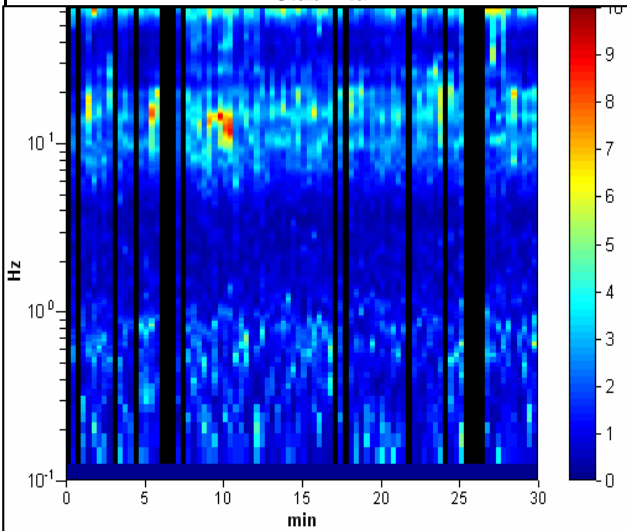
Rapporto spettrale



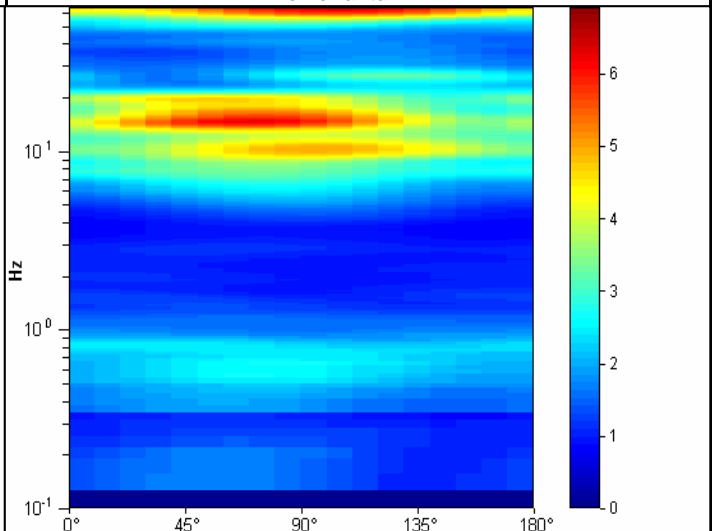
Ampiezza spettrale



Stabilità

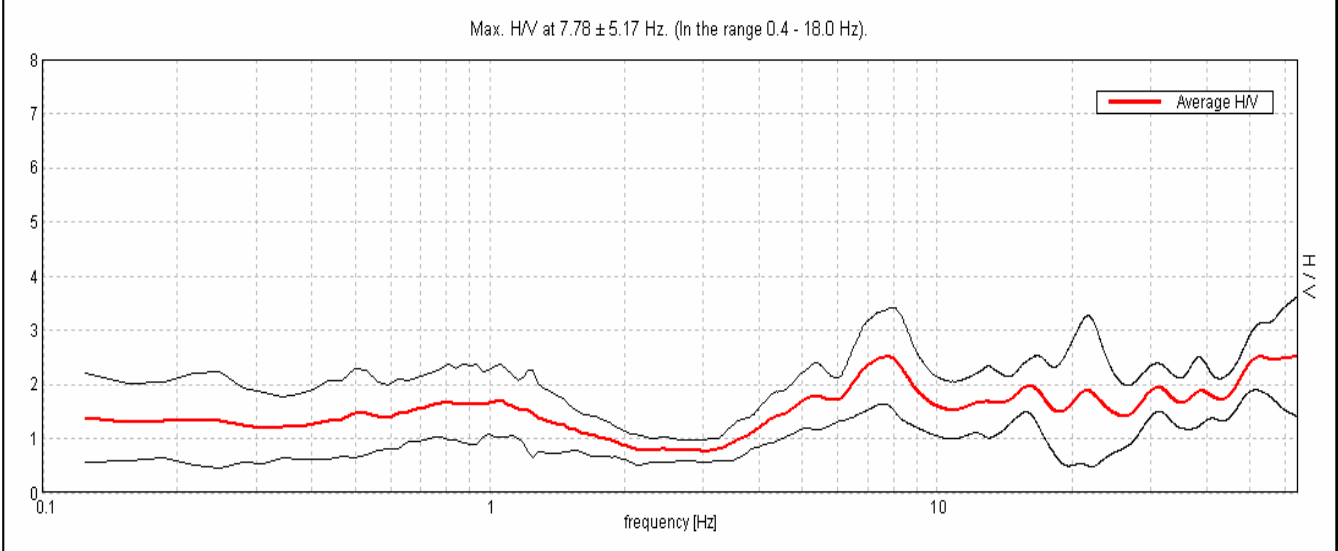


Direzionalità

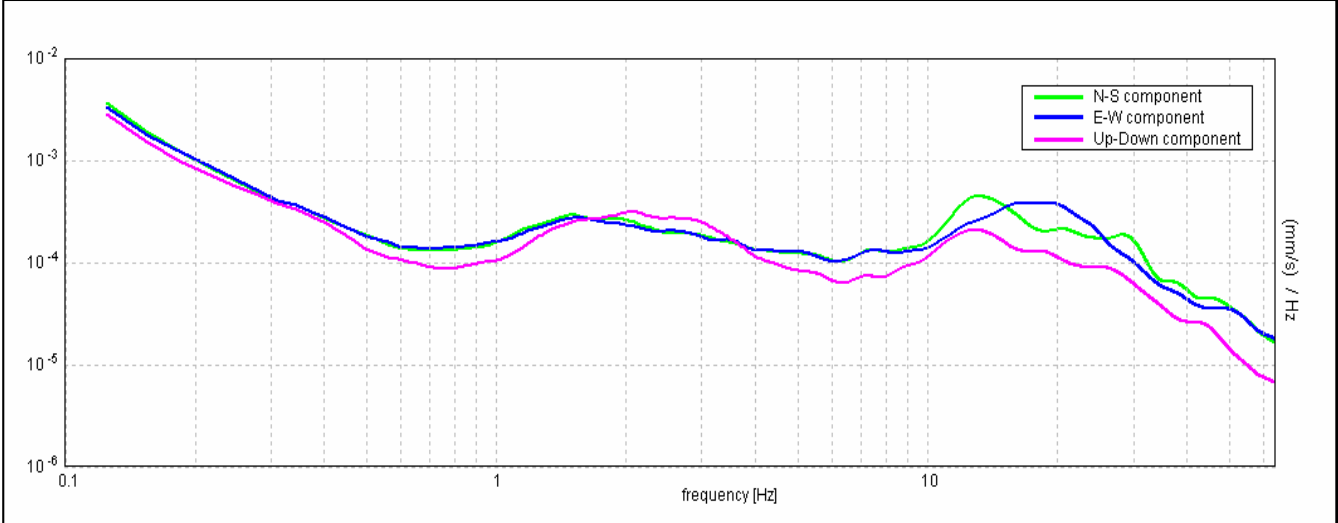


CENTROGEO P.zza S.Quirino, 6 - 42015 CORREGGIO	INDAGINE HVSR H06
LOCALITA': CAMPEGINE (RE)	COMMITTENTE: Amm. Comunale
DATA: 19-07-2016	CANTIERE: Microzonazione Sismica
QUOTA: 30 m. s.l.m.	OPERATORI: Mazzetti M. - Arbizzi A.
Strumentazione: Sara SR04 HS - 4,5 Hz - matricola N488	

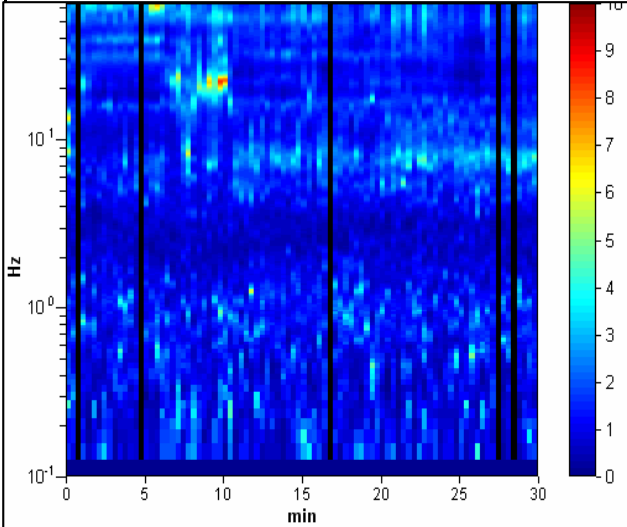
Rapporto spettrale



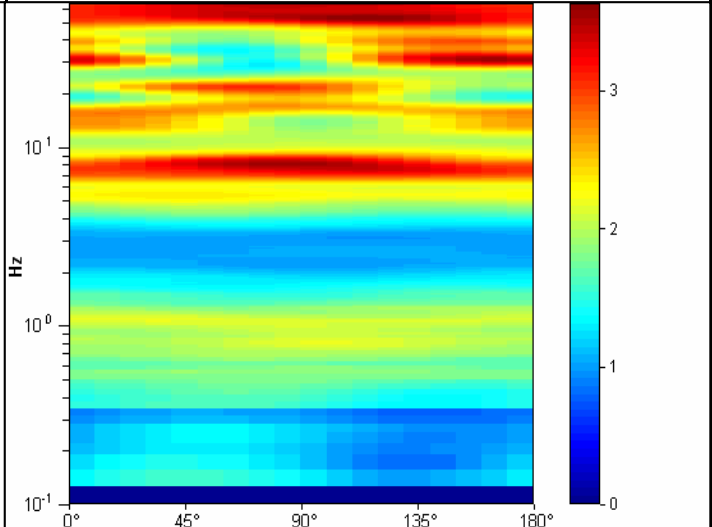
Ampiezza spettrale



Stabilità

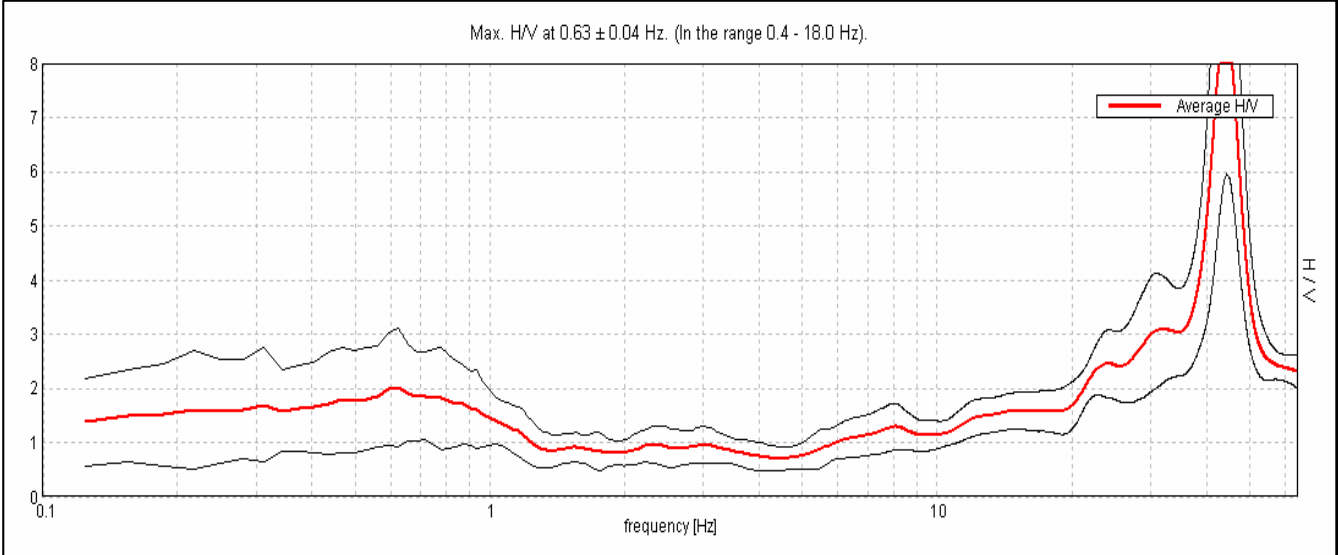


Direzionalità

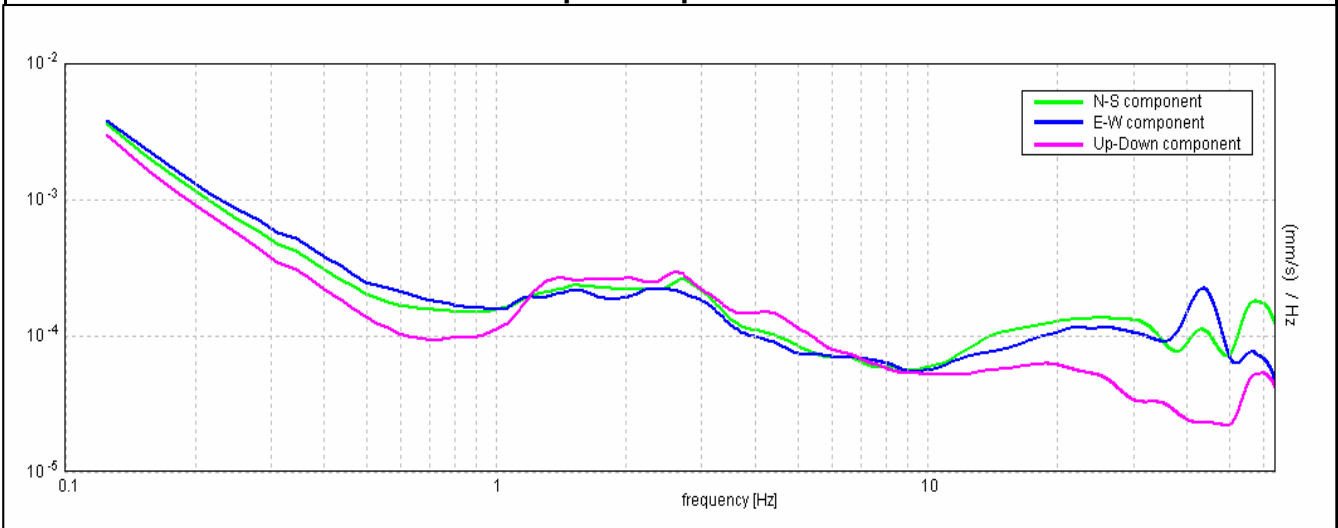


CENTROGEO P.zza S.Quirino, 6 - 42015 CORREGGIO	INDAGINE HVSR H07
LOCALITA': CAMPEGINE (RE)	COMMITTENTE: Amm. Comunale
DATA: 19-07-2016	CANTIERE: Microzonazione Sismica
QUOTA: 30 m. s.l.m.	OPERATORI: Mazzetti M. - Arbizzi A.
Strumentazione: Sara SR04 HS - 4,5 Hz - matricola N488	

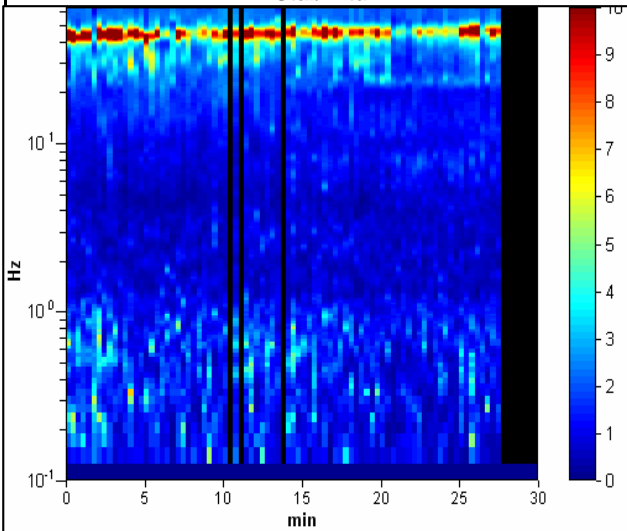
Rapporto spettrale



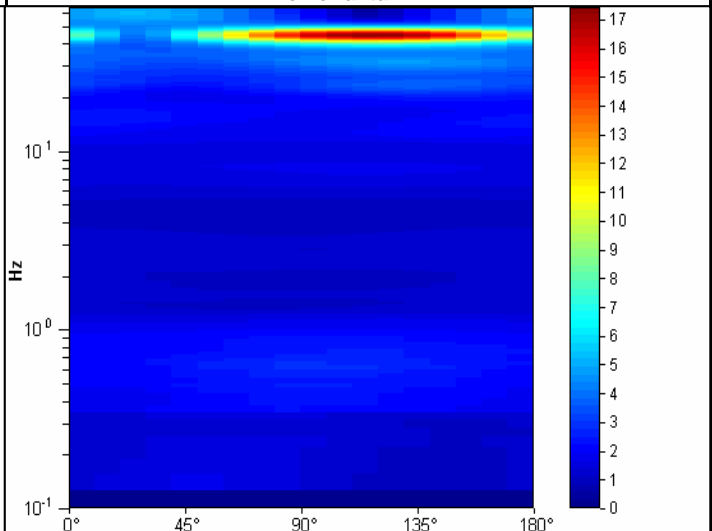
Ampiezza spettrale



Stabilità

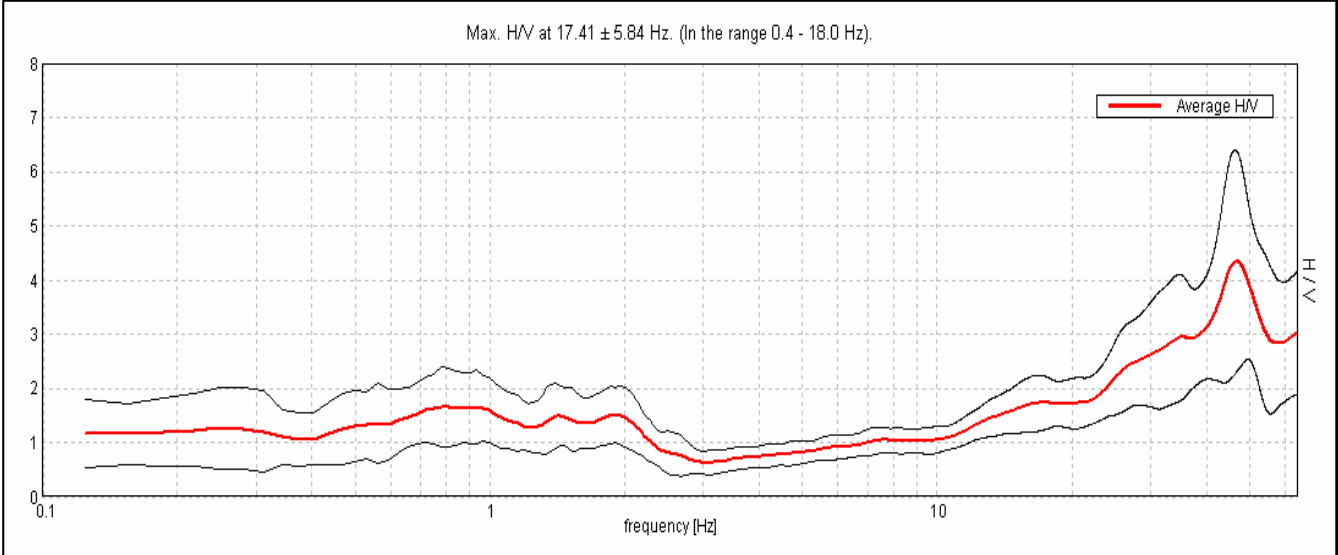


Direzionalità

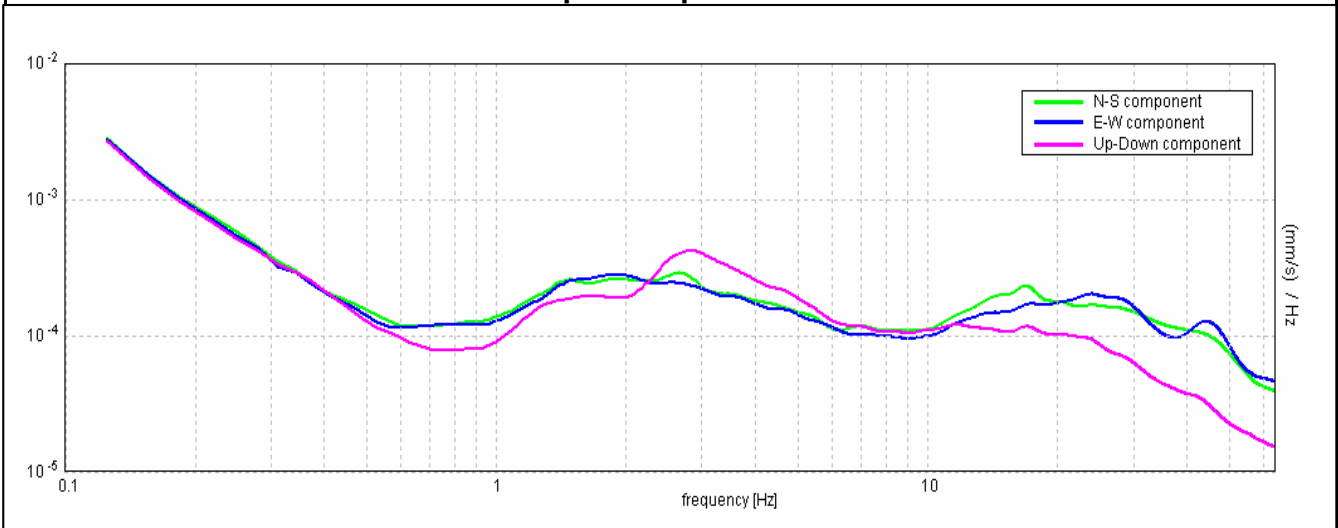


CENTROGEO P.zza S.Quirino, 6 - 42015 CORREGGIO	INDAGINE HVSR H08
LOCALITA': CAMPEGINE (RE)	COMMITTENTE: Amm. Comunale
DATA: 20-07-2016	CANTIERE: Microzonazione Sismica
QUOTA: 34 m. s.l.m.	OPERATORI: Mazzetti M. - Arbizzi A.
Strumentazione: Sara SR04 HS - 4,5 Hz - matricola N488	

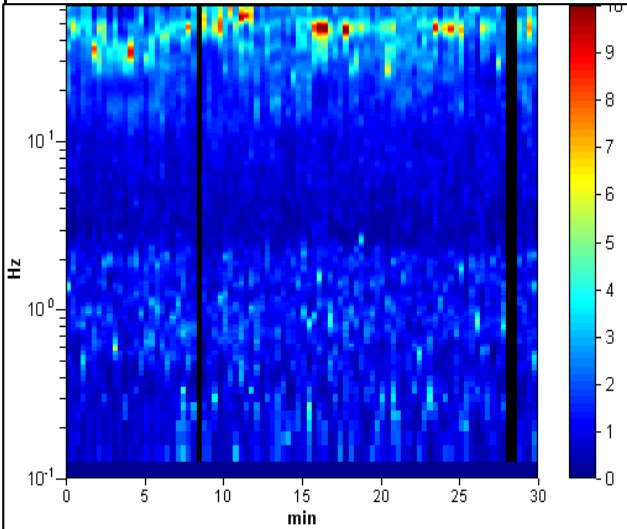
Rapporto spettrale



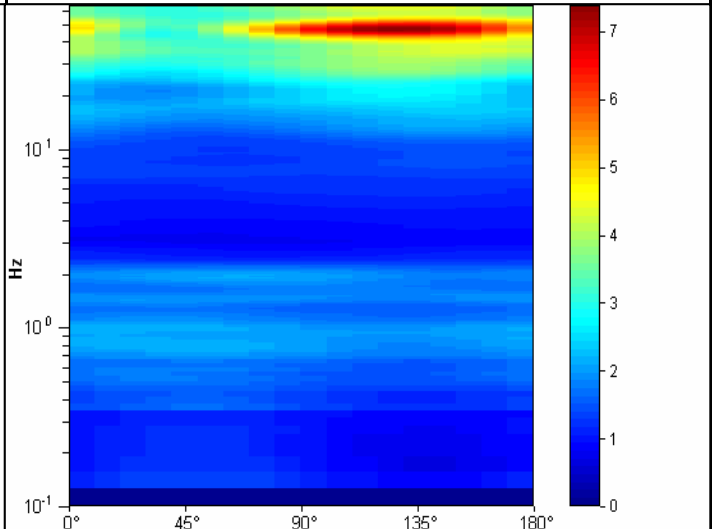
Ampiezza spettrale



Stabilità

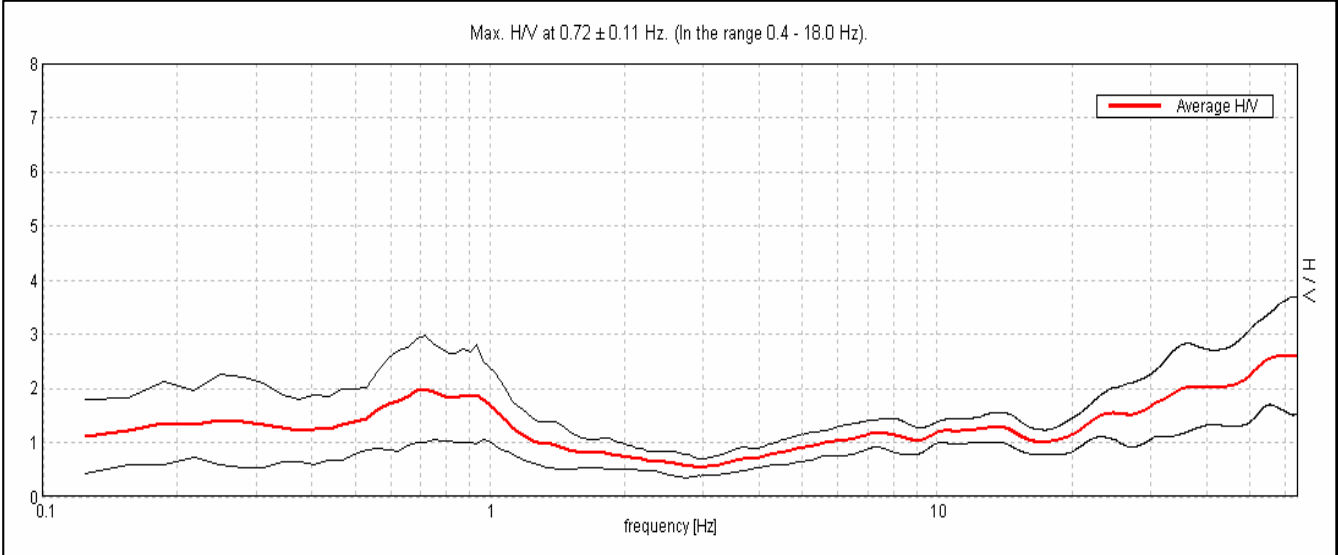


Direzionalità

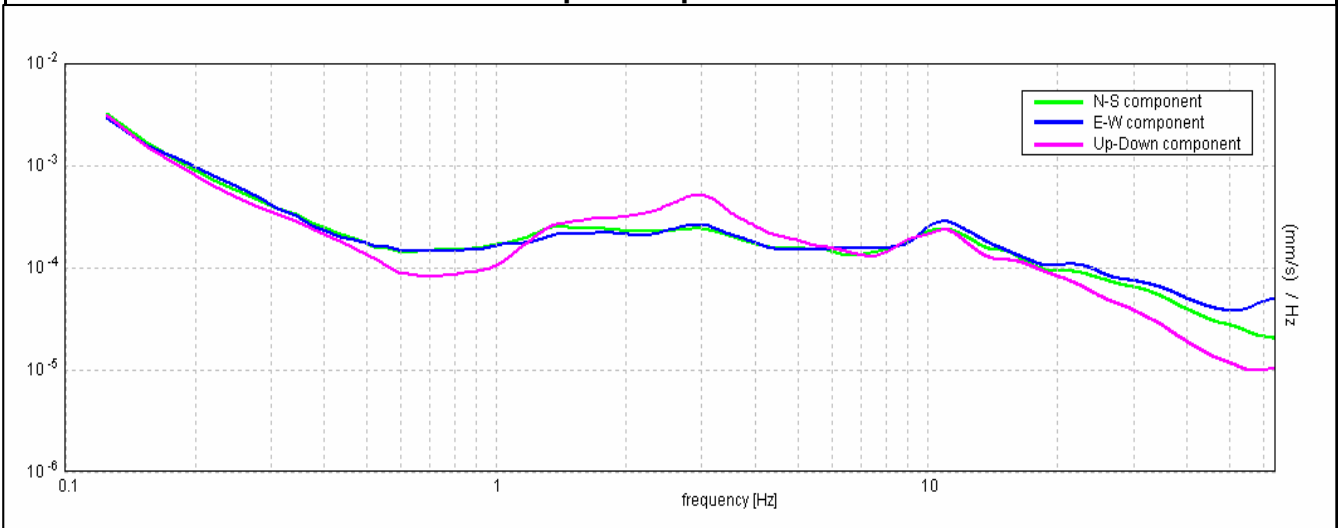


CENTROGEO P.zza S.Quirino, 6 - 42015 CORREGGIO	INDAGINE HVSR H09
LOCALITA': CAMPEGINE (RE)	COMMITTENTE: Amm. Comunale
DATA: 20-07-2016	CANTIERE: Microzonazione Sismica
QUOTA: 33 m. s.l.m.	OPERATORI: Mazzetti M. - Arbizzi A.
Strumentazione: Sara SR04 HS - 4,5 Hz - matricola N488	

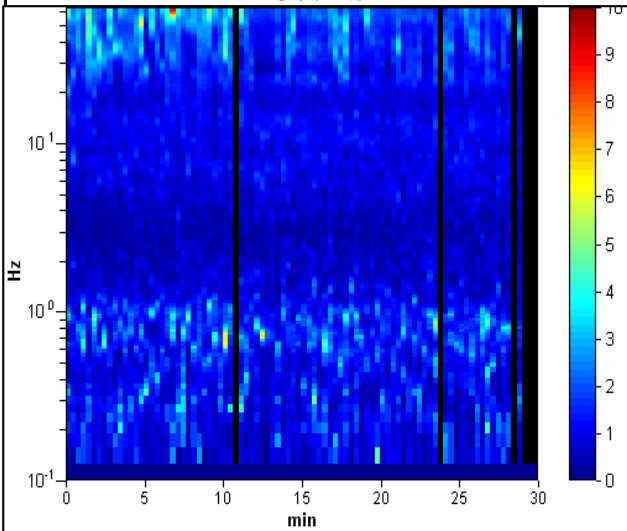
Rapporto spettrale



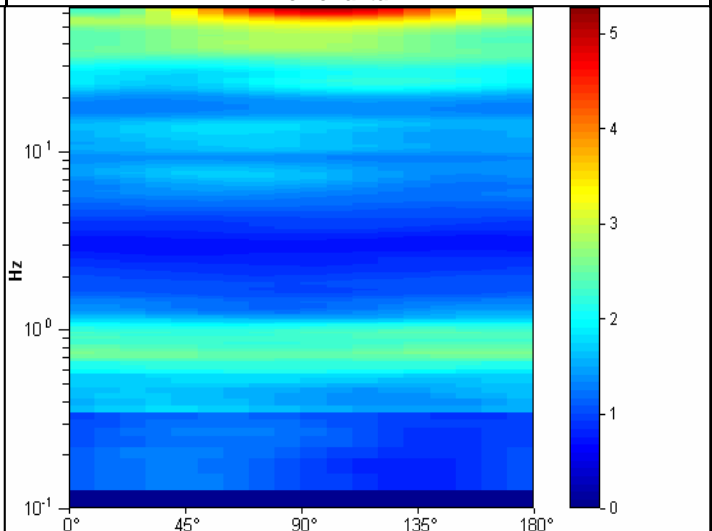
Ampiezza spettrale



Stabilità

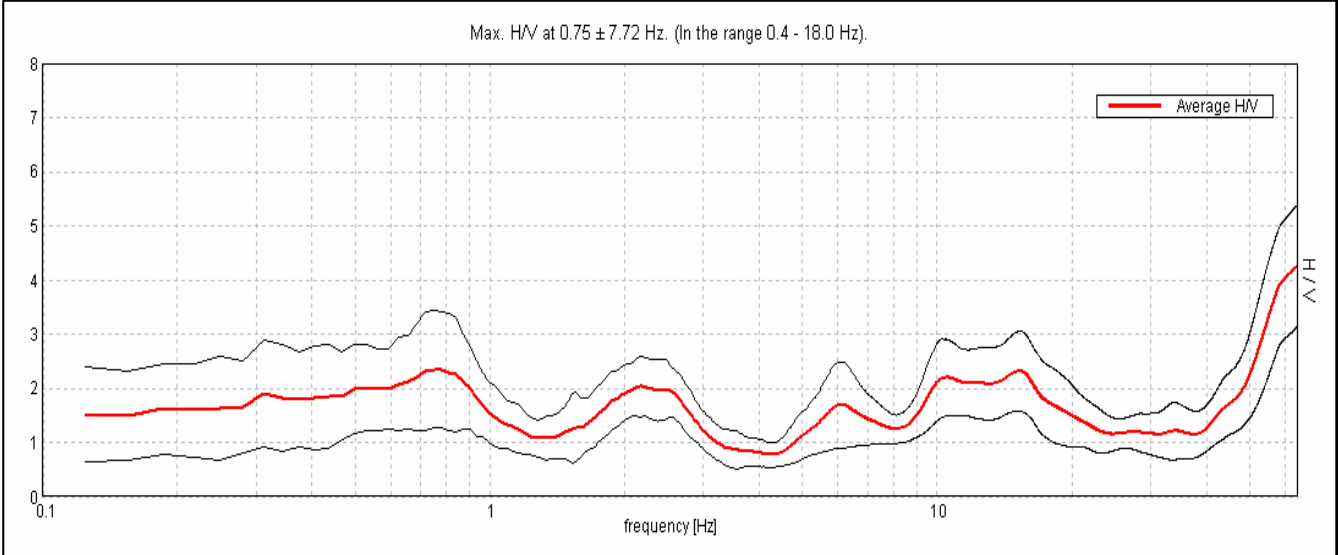


Direzionalità

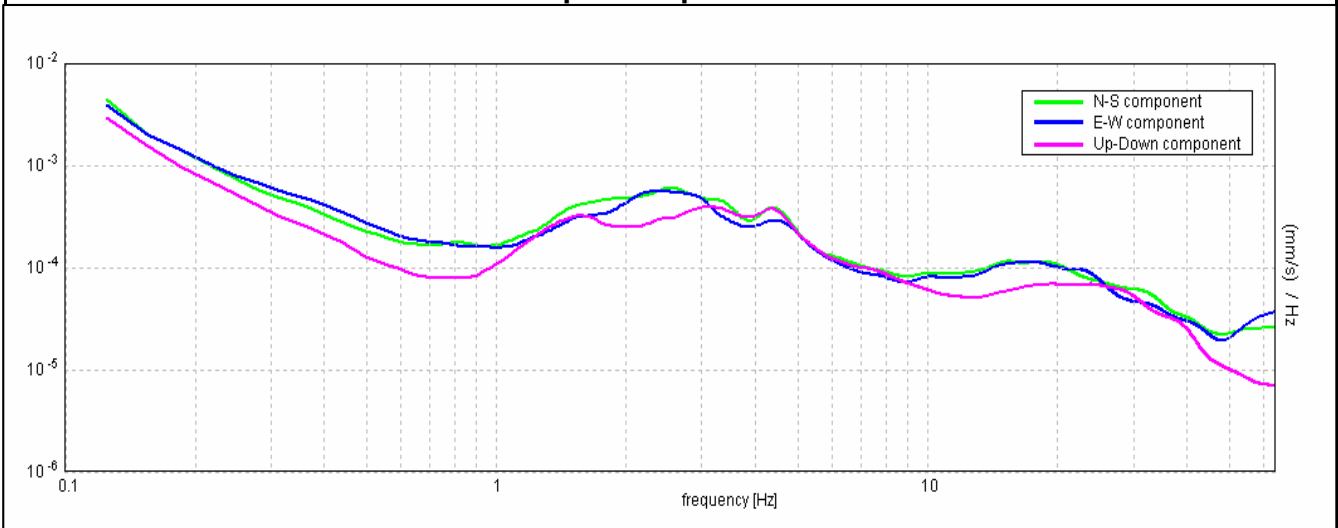


CENTROGEO P.zza S.Quirino, 6 - 42015 CORREGGIO	INDAGINE HVSR H10
LOCALITA': CAMPEGINE (RE)	COMMITTENTE: Amm. Comunale
DATA: 20-07-2016	CANTIERE: Microzonazione Sismica
QUOTA: 30,5 m. s.l.m.	OPERATORI: Mazzetti M. - Arbizzi A.
Strumentazione: Sara SR04 HS - 4,5 Hz - matricola N488	

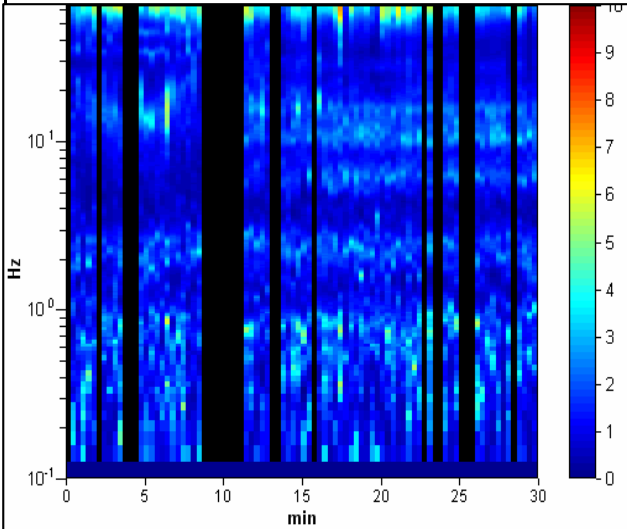
Rapporto spettrale



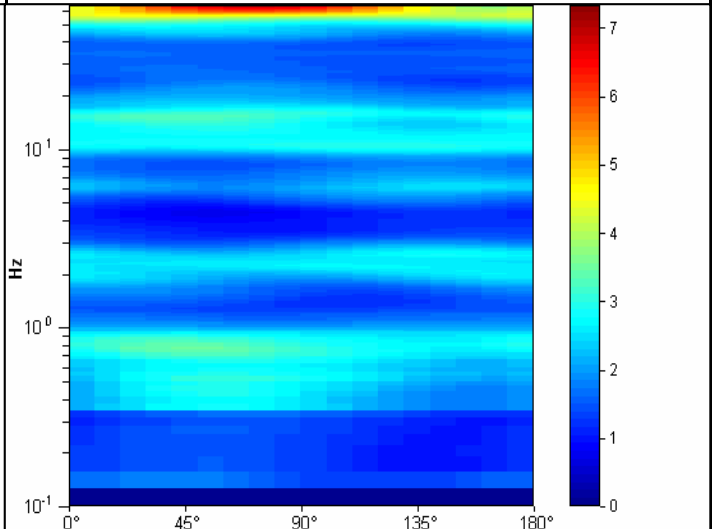
Ampiezza spettrale



Stabilità

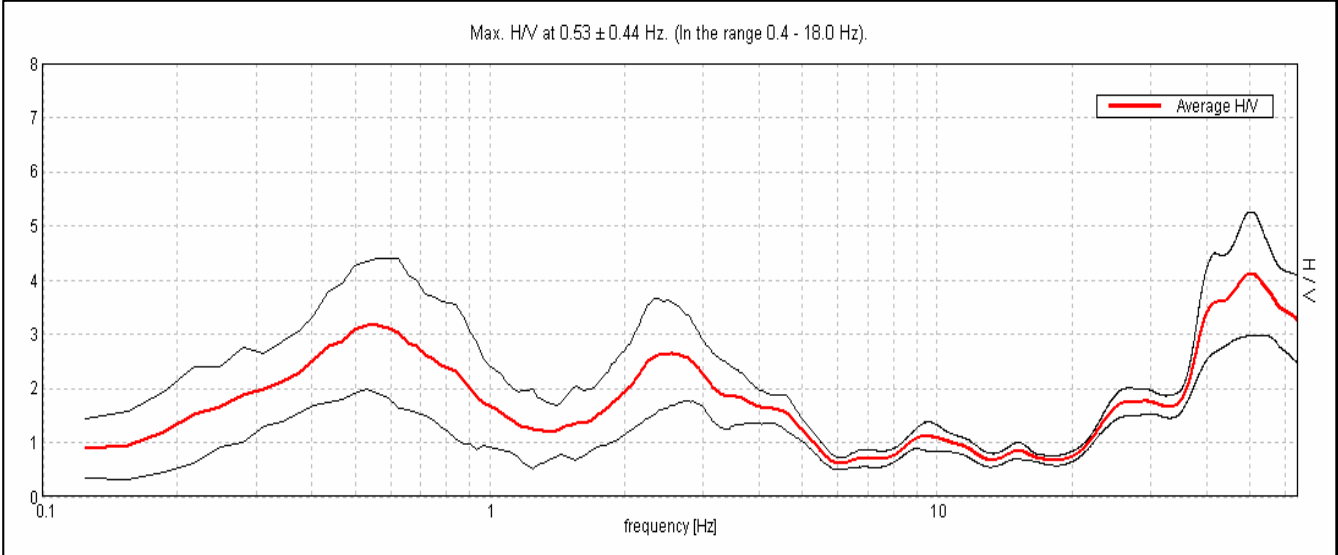


Direzionalità

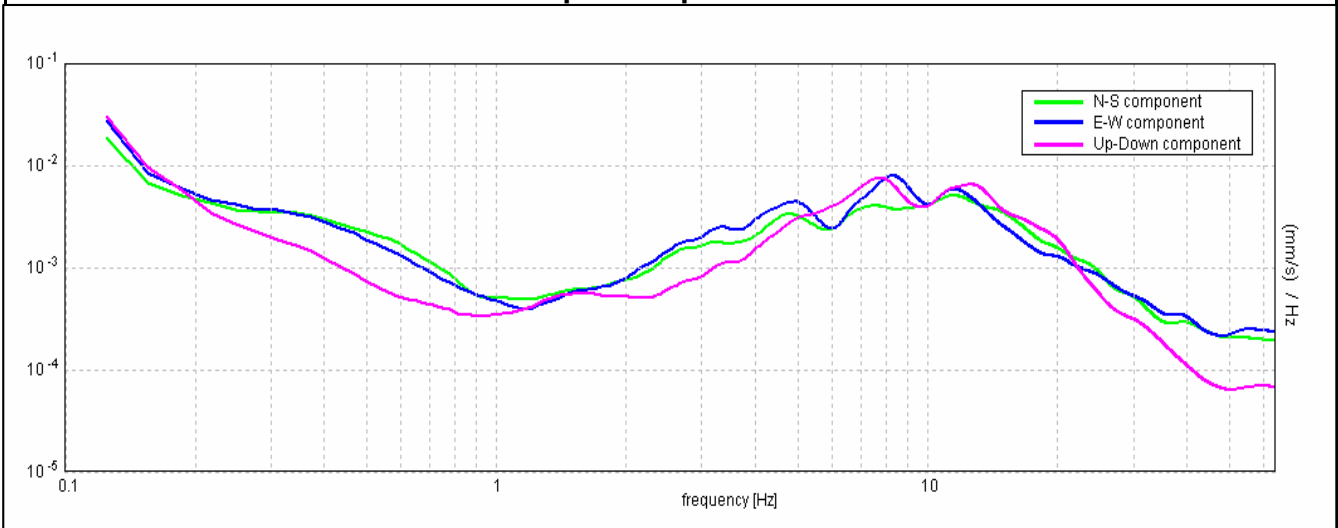


CENTROGEO P.zza S.Quirino, 6 - 42015 CORREGGIO	INDAGINE HVSR H11
LOCALITA': CAMPEGINE (RE)	COMMITTENTE: Amm. Comunale
DATA: 20-07-2016	CANTIERE: Microzonazione Sismica
QUOTA: 33,1 m. s.l.m.	OPERATORI: Mazzetti M. - Arbizzi A.
Strumentazione: Sara SR04 HS - 4,5 Hz - matricola N488	

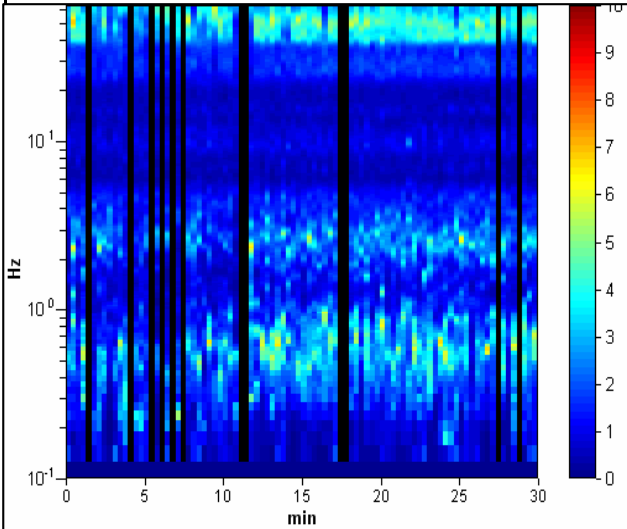
Rapporto spettrale



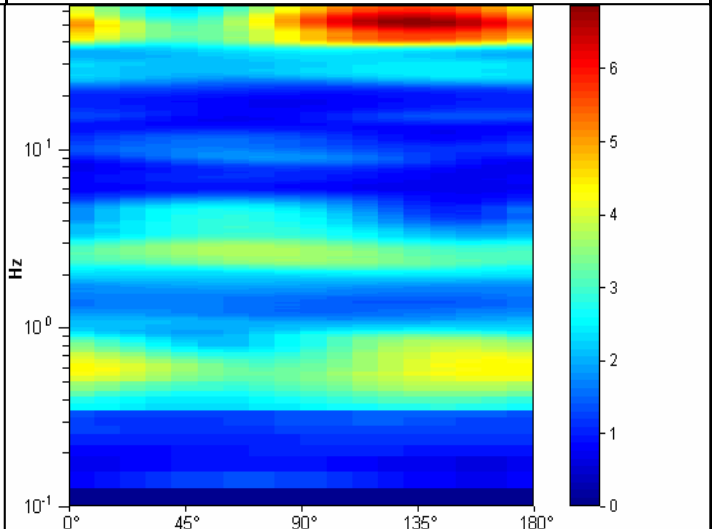
Ampiezza spettrale



Stabilità

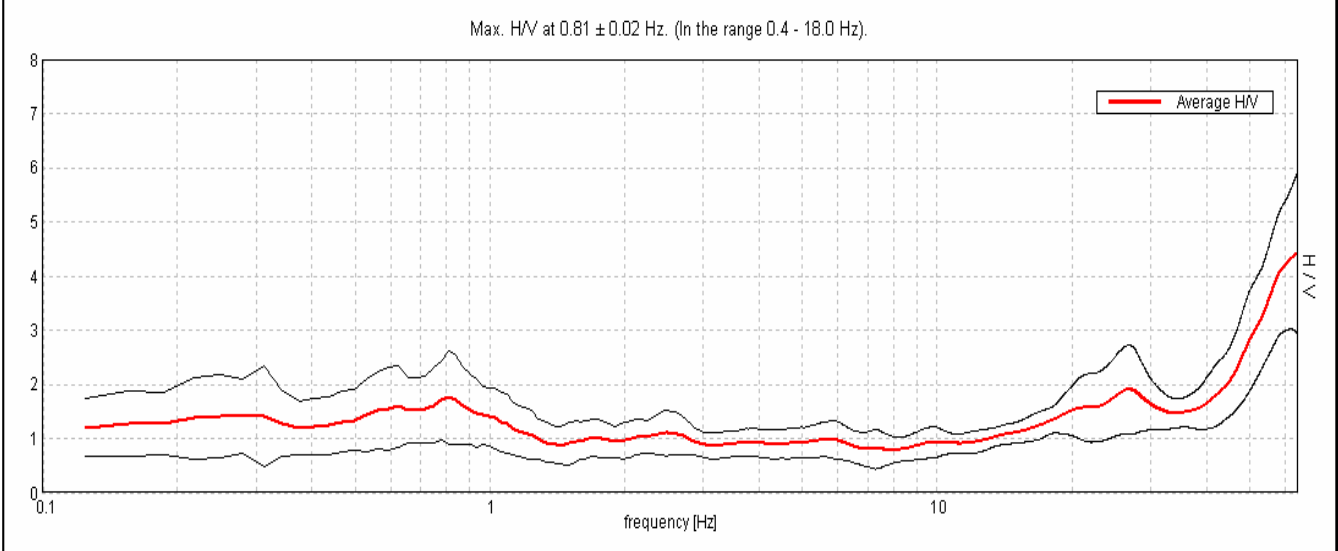


Direzionalità

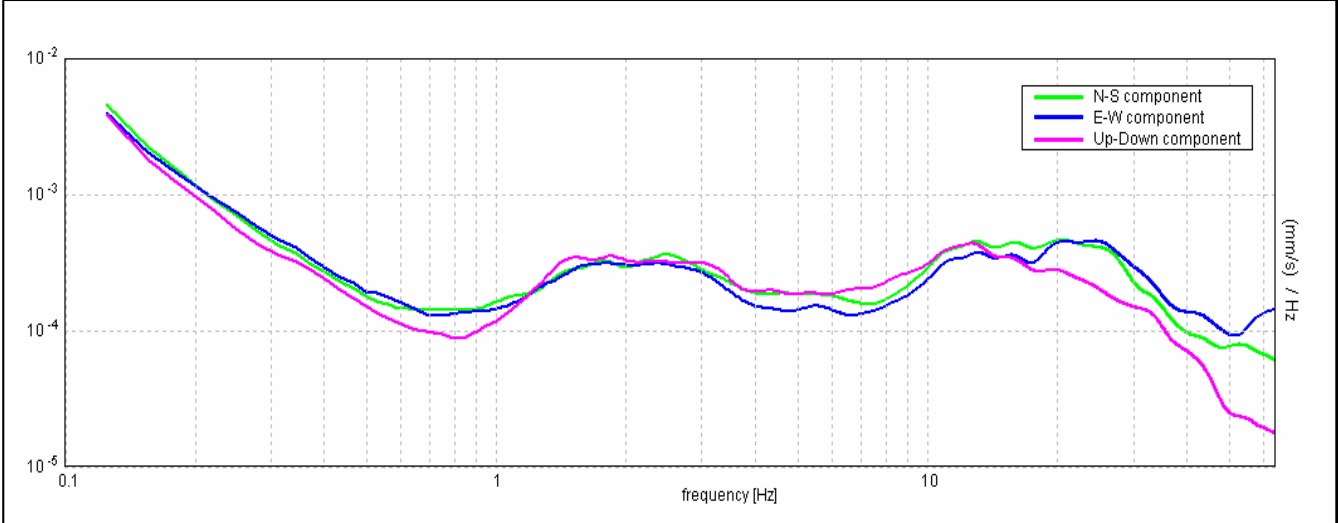


CENTROGEO P.zza S.Quirino, 6 - 42015 CORREGGIO	INDAGINE HVSR H12
LOCALITA': CAMPEGINE (RE)	COMMITTENTE: Amm. Comunale
DATA: 20-07-2016	CANTIERE: Microzonazione Sismica
QUOTA: 35,5 m. s.l.m.	OPERATORI: Mazzetti M. - Arbizzi A.
Strumentazione: Sara SR04 HS - 4,5 Hz - matricola N488	

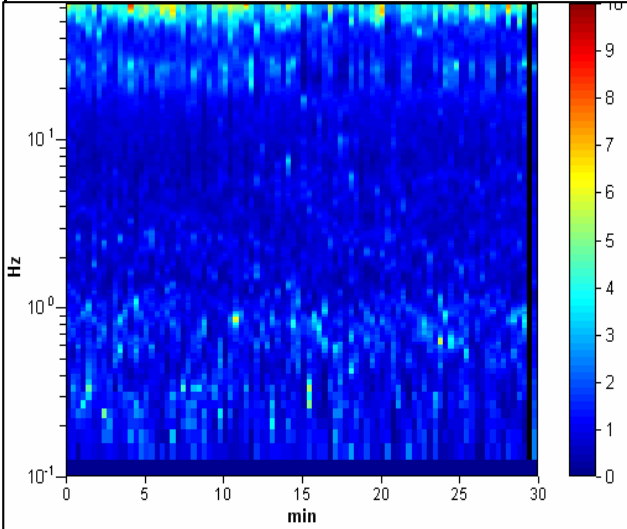
Rapporto spettrale



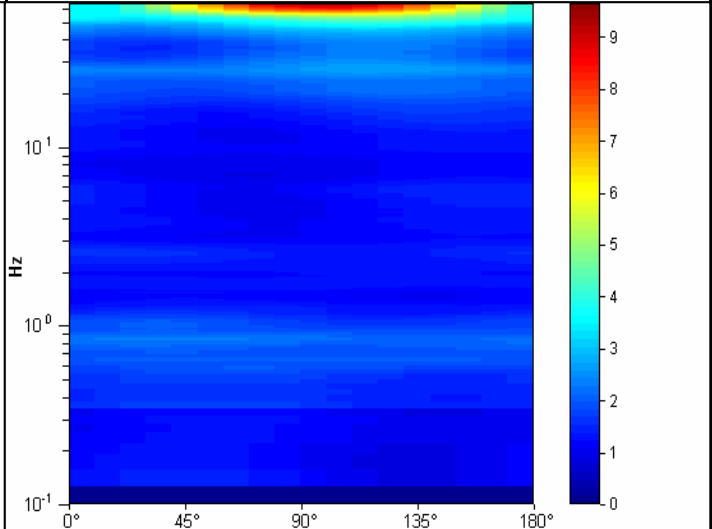
Ampiezza spettrale



Stabilità

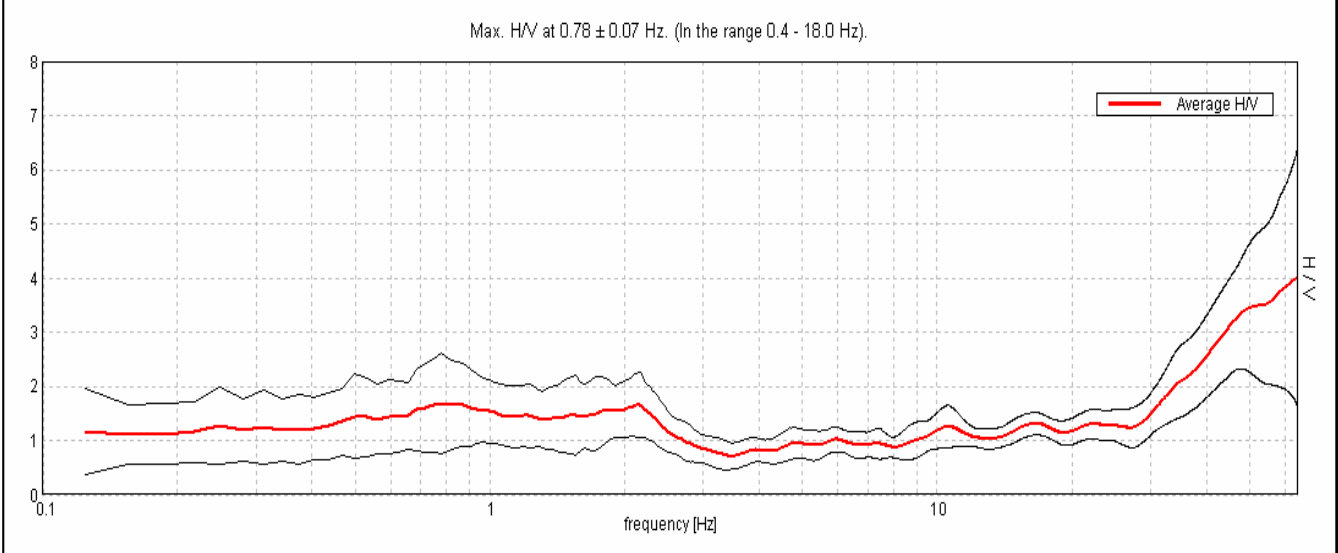


Direzionalità

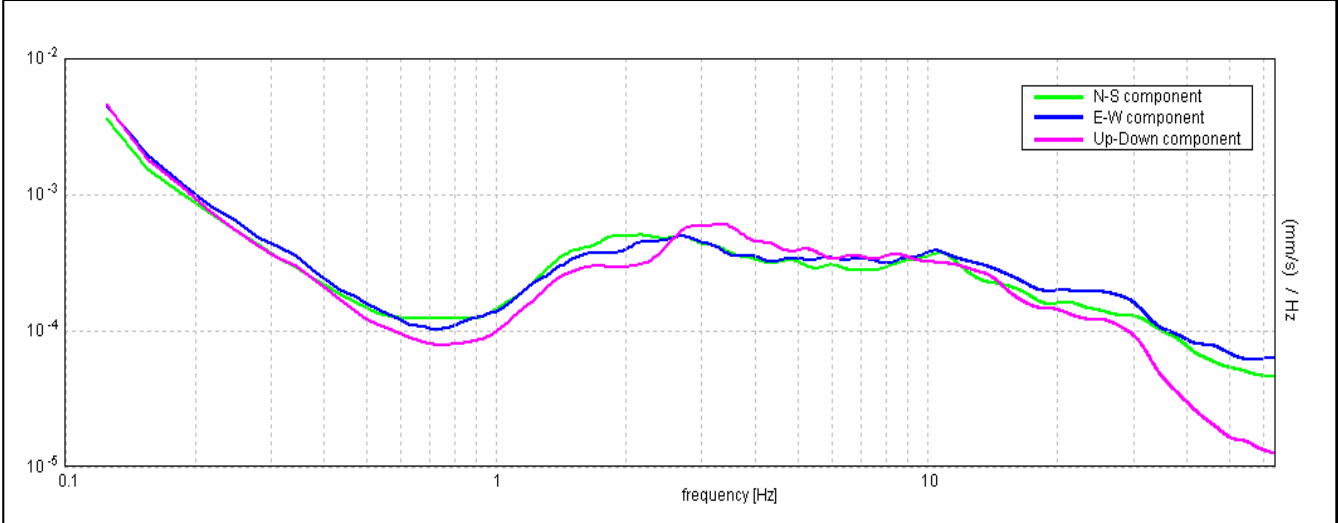


CENTROGEO P.zza S.Quirino, 6 - 42015 CORREGGIO	INDAGINE HVSR H13
LOCALITA': CAMPEGINE (RE)	COMMITTENTE: Amm. Comunale
DATA: 20-07-2016	CANTIERE: Microzonazione Sismica
QUOTA: 36 m. s.l.m.	OPERATORI: Mazzetti M. - Arbizzi A.
Strumentazione: Sara SR04 HS - 4,5 Hz - matricola N488	

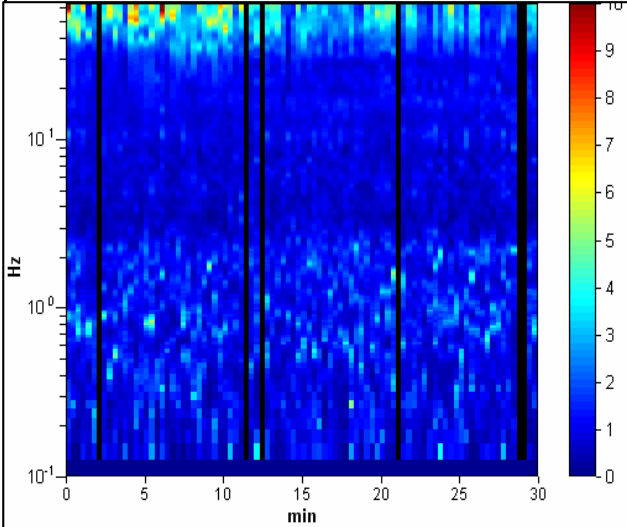
Rapporto spettrale



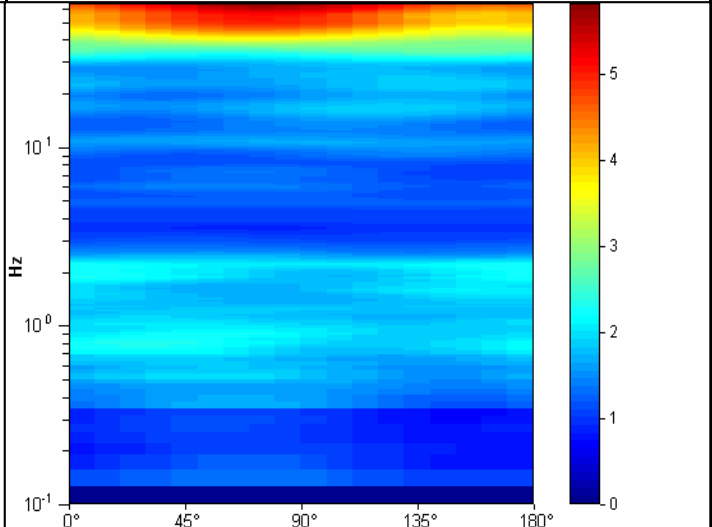
Ampiezza spettrale



Stabilità

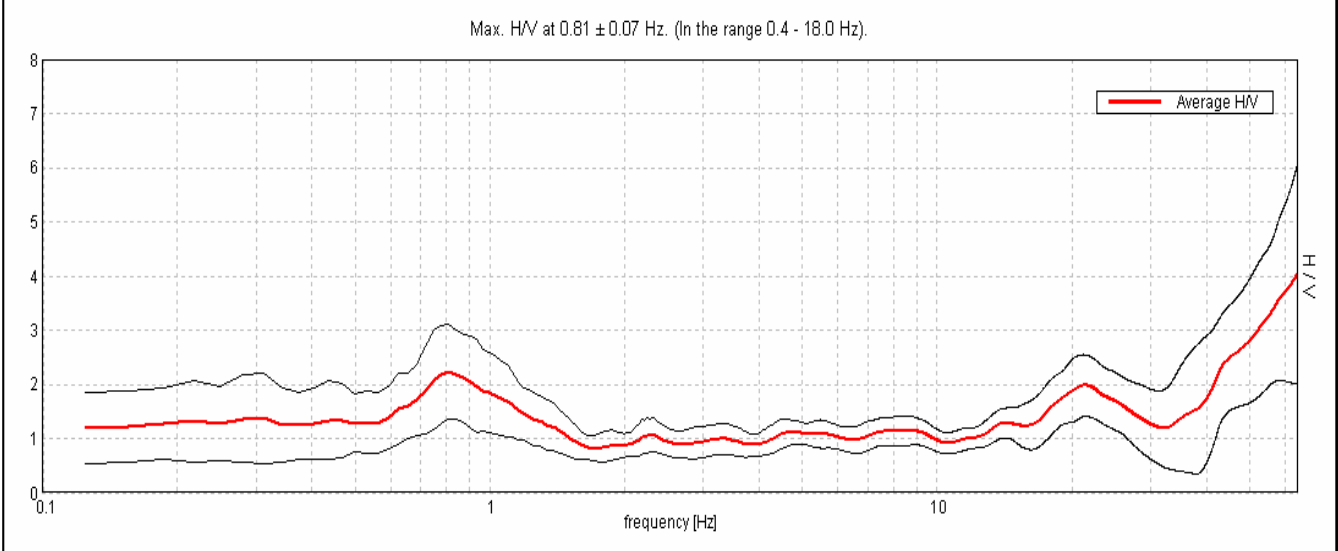


Direzionalità

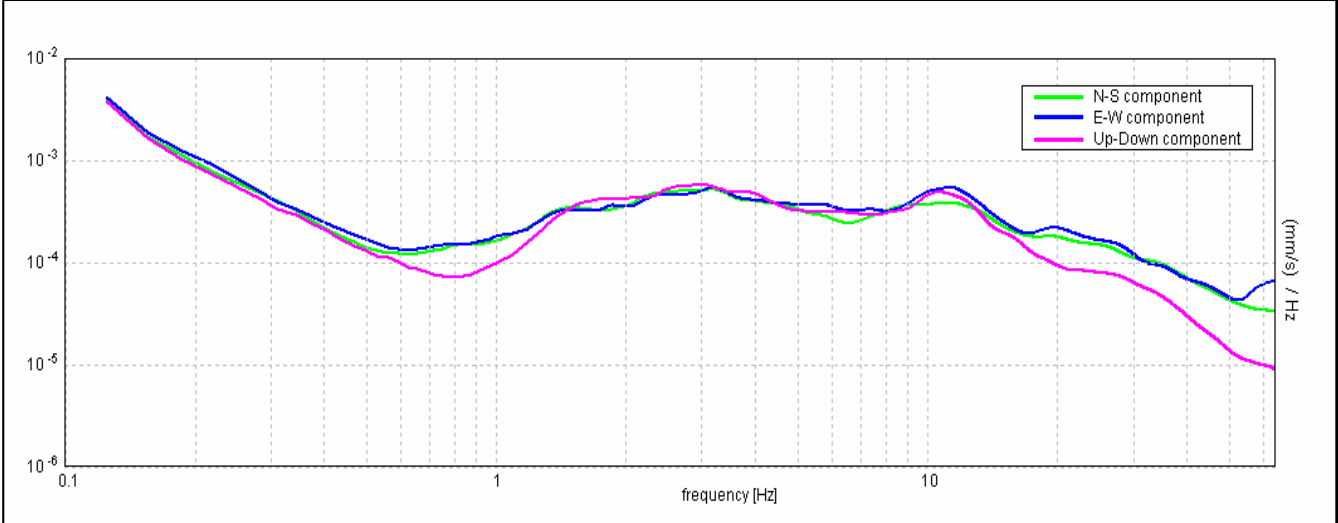


CENTROGEO P.zza S.Quirino, 6 - 42015 CORREGGIO	INDAGINE HVSR H14
LOCALITA': CAMPEGINE (RE)	COMMITTENTE: Amm. Comunale
DATA: 20-07-2016	CANTIERE: Microzonazione Sismica
QUOTA: 38,6 m. s.l.m.	OPERATORI: Mazzetti M. - Arbizzi A.
Strumentazione: Sara SR04 HS - 4,5 Hz - matricola N488	

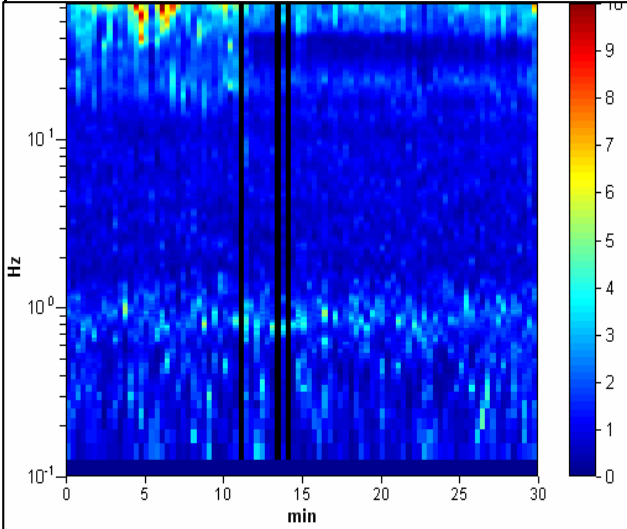
Rapporto spettrale



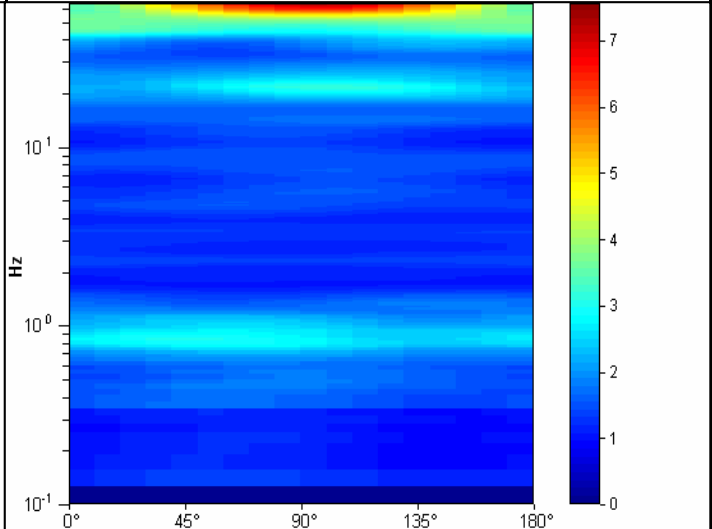
Ampiezza spettrale



Stabilità

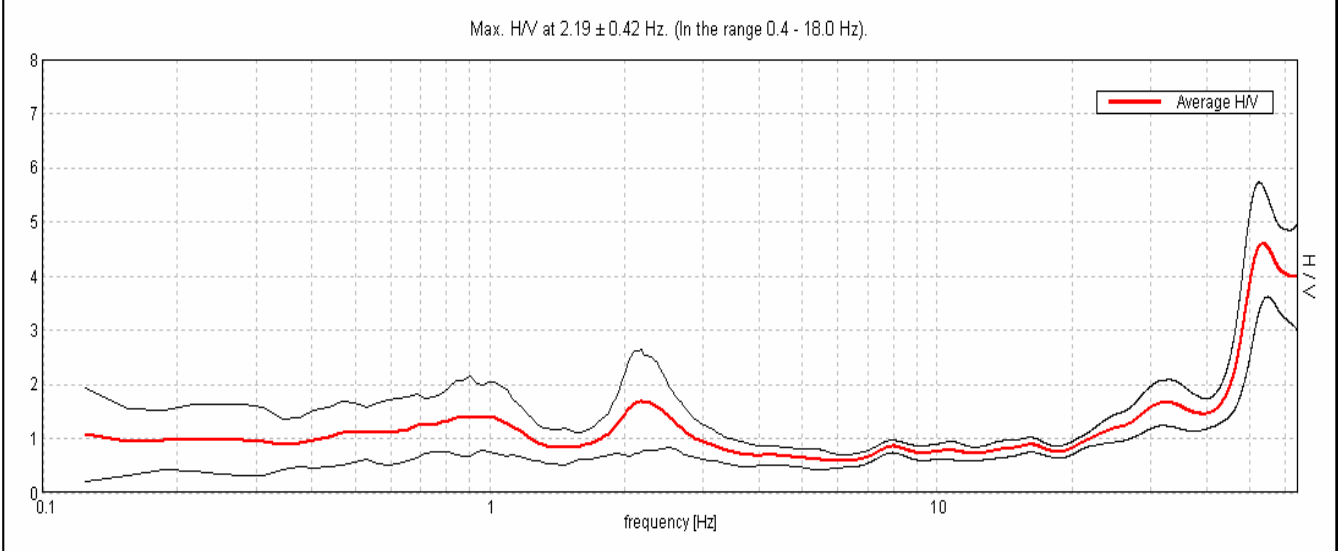


Direzionalità

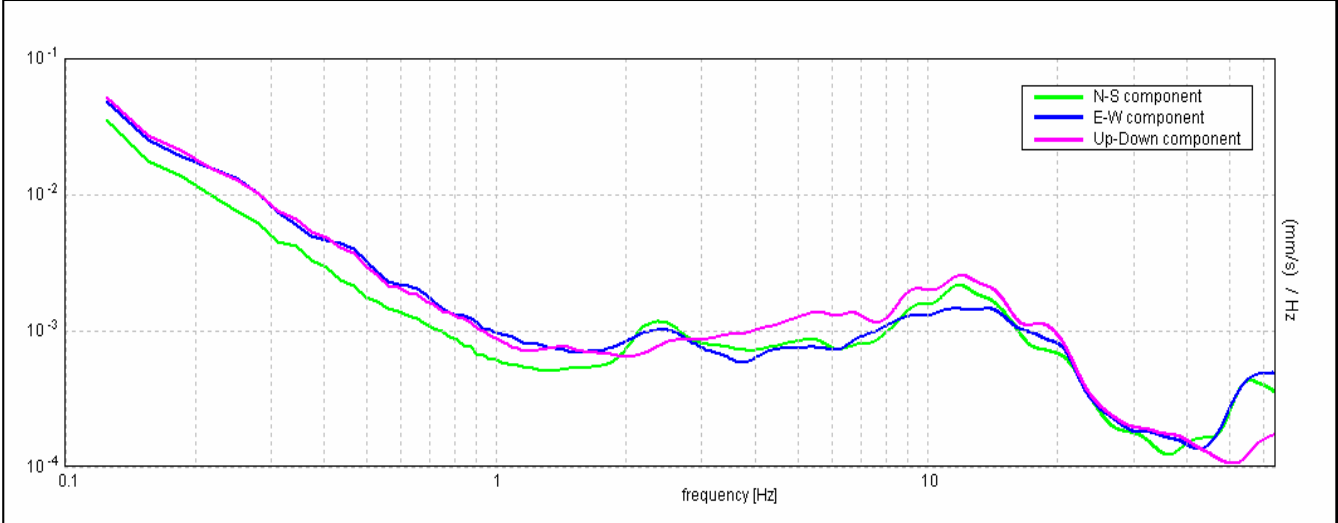


CENTROGEO P.zza S.Quirino, 6 - 42015 CORREGGIO	INDAGINE HVSR H15
LOCALITA': CAMPEGINE (RE)	COMMITTENTE: Amm. Comunale
DATA: 21-07-2016	CANTIERE: Microzonazione Sismica
QUOTA: 39,8 m. s.l.m.	OPERATORI: Mazzetti M. - Arbizzi A.
Strumentazione: Sara SR04 HS - 4,5 Hz - matricola N488	

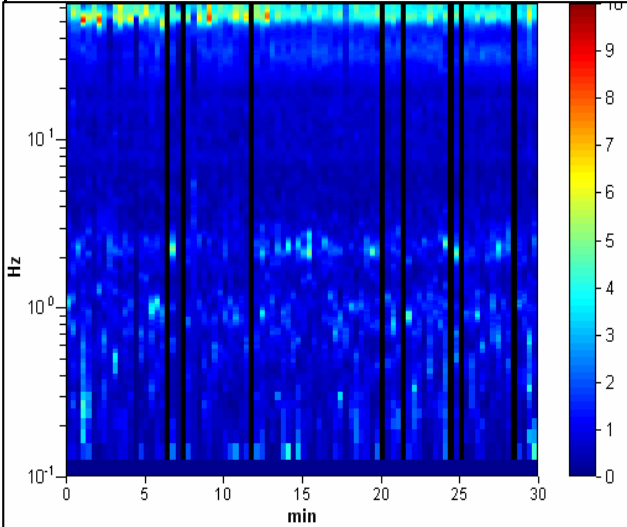
Rapporto spettrale



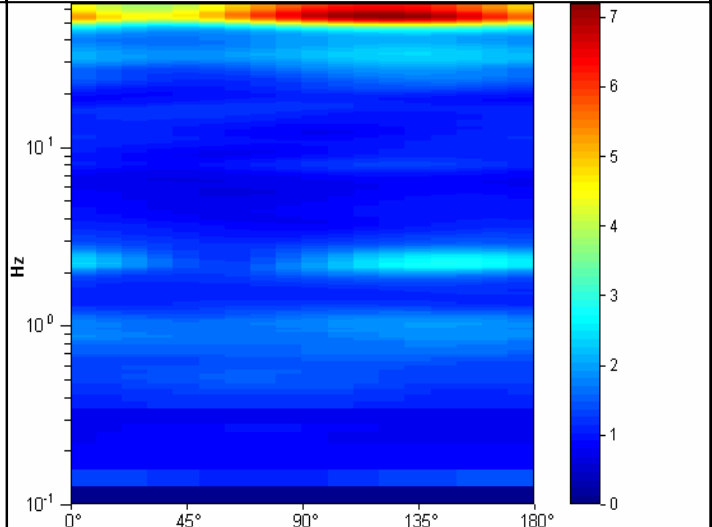
Ampiezza spettrale



Stabilità

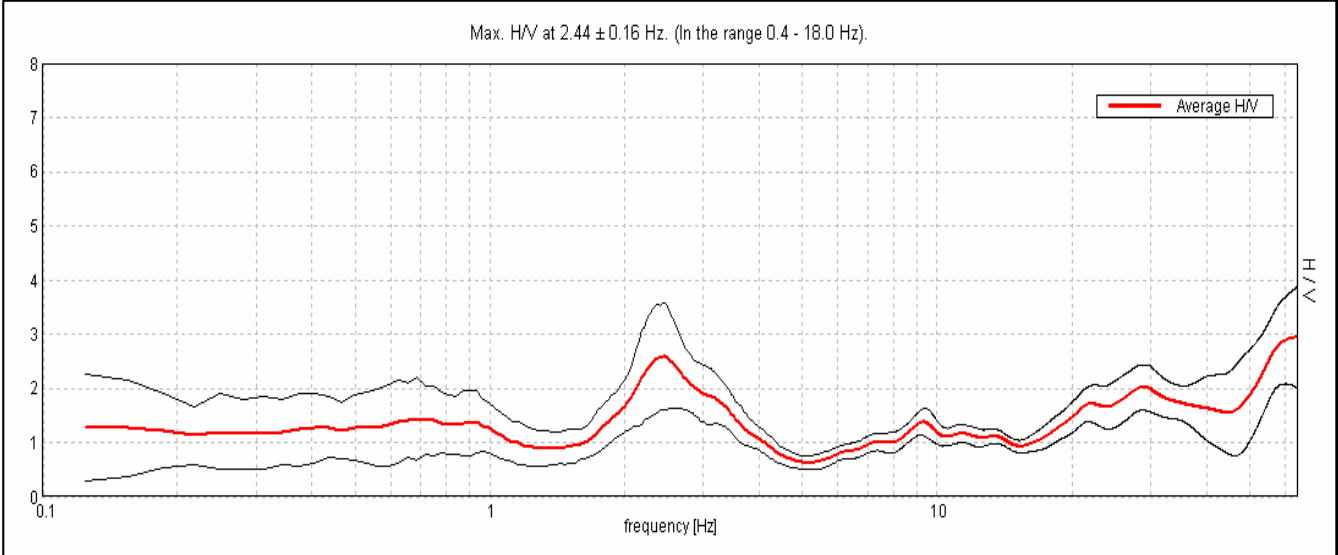


Direzionalità

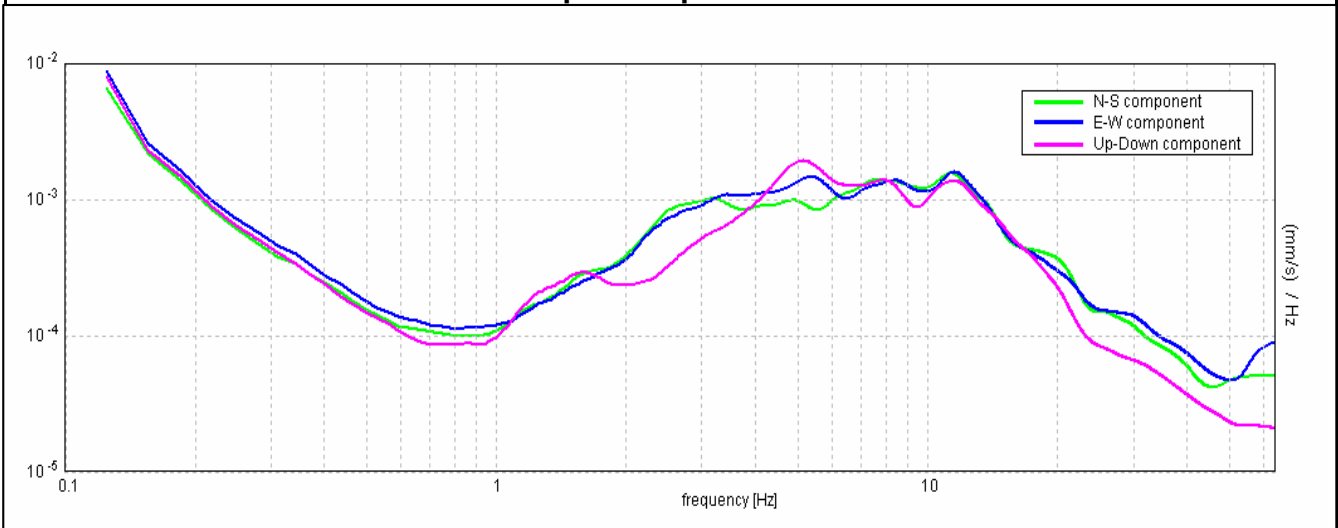


CENTROGEO P.zza S.Quirino, 6 - 42015 CORREGGIO	INDAGINE HVSR H16
LOCALITA': CAMPEGINE (RE)	COMMITTENTE: Amm. Comunale
DATA: 21-07-2016	CANTIERE: Microzonazione Sismica
QUOTA: 38 m. s.l.m.	OPERATORI: Mazzetti M. - Arbizzi A.
Strumentazione: Sara SR04 HS - 4,5 Hz - matricola N488	

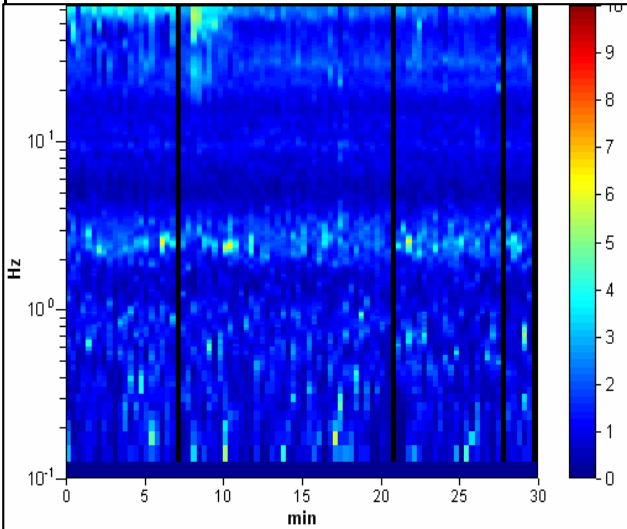
Rapporto spettrale



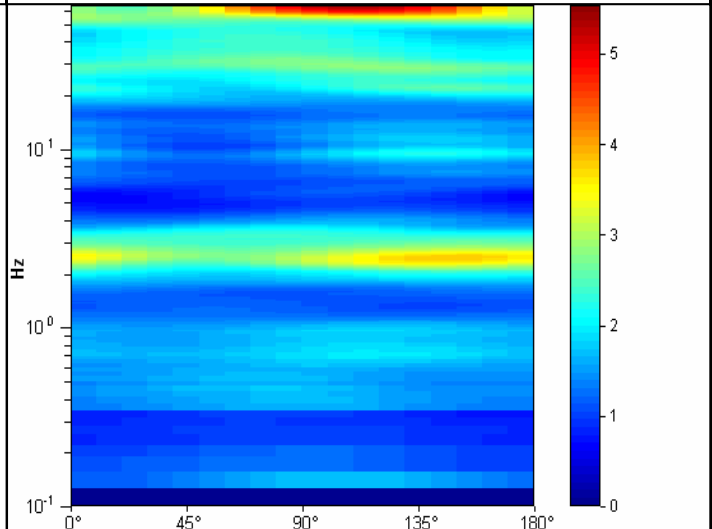
Ampiezza spettrale



Stabilità

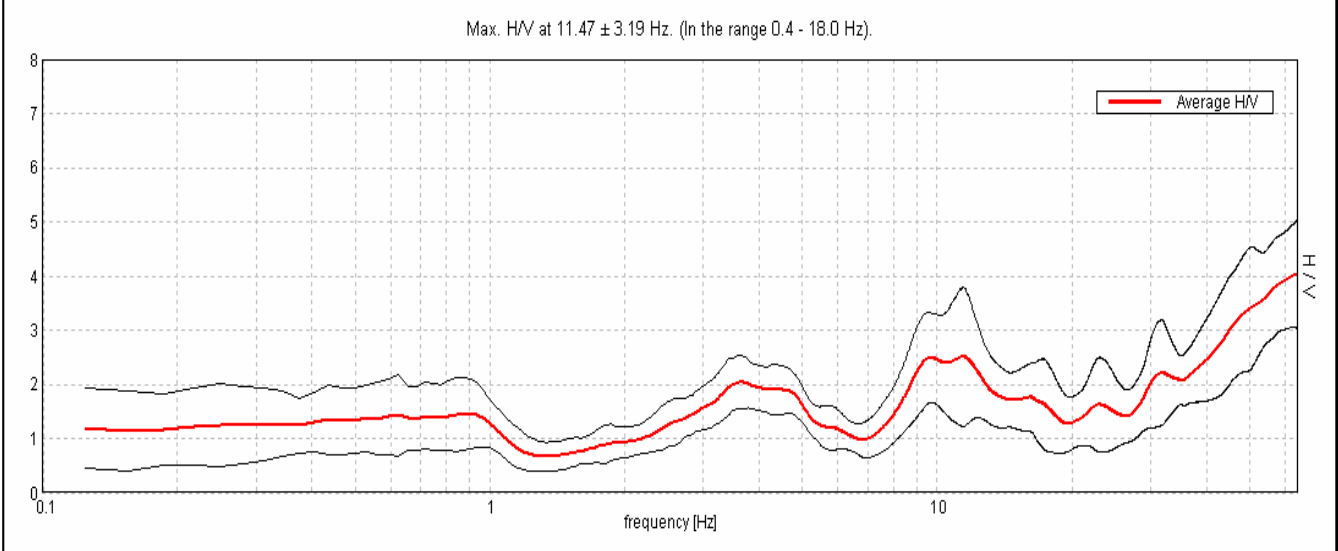


Direzionalità

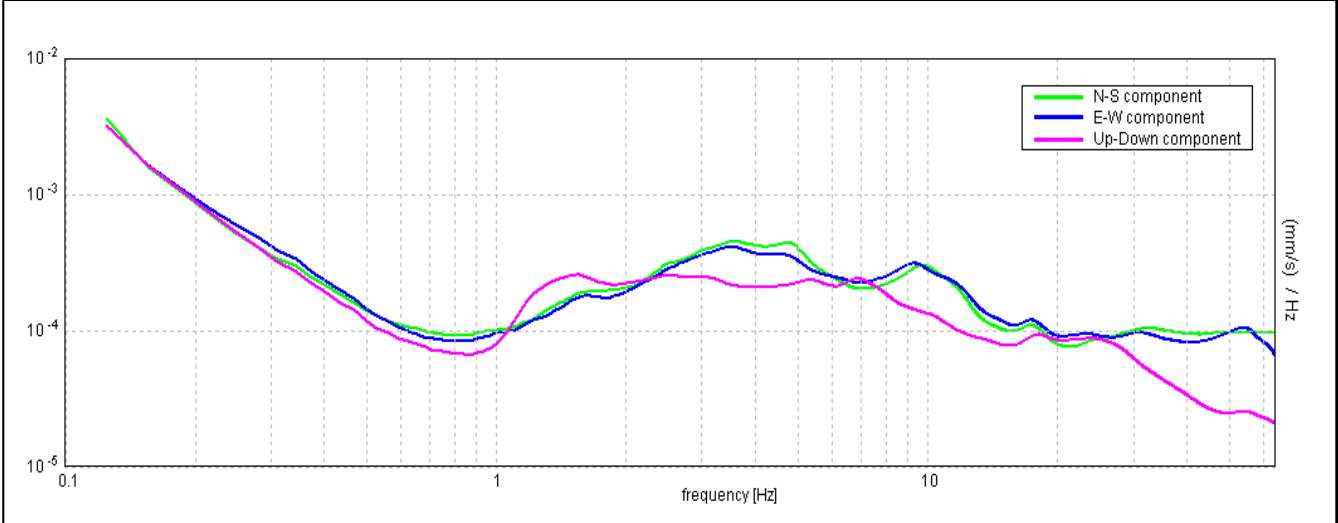


CENTROGEO P.zza S.Quirino, 6 - 42015 CORREGGIO	INDAGINE HVSR H17
LOCALITA': CAMPEGINE (RE)	COMMITTENTE: Amm. Comunale
DATA: 21-07-2016	CANTIERE: Microzonazione Sismica
QUOTA: 38 m. s.l.m.	OPERATORI: Mazzetti M. - Arbizzi A.
Strumentazione: Sara SR04 HS - 4,5 Hz - matricola N488	

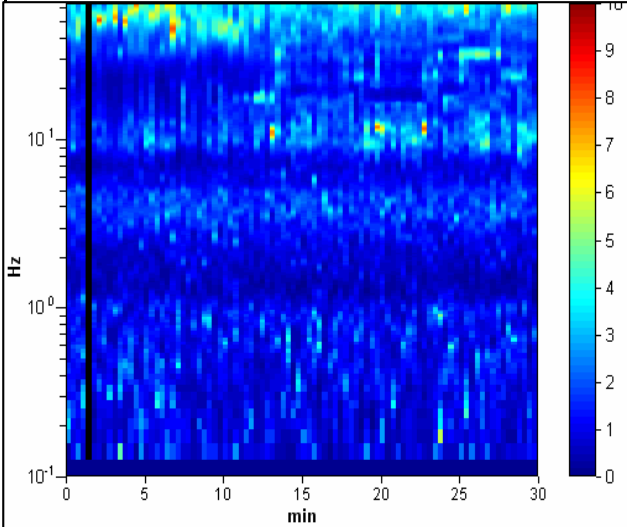
Rapporto spettrale



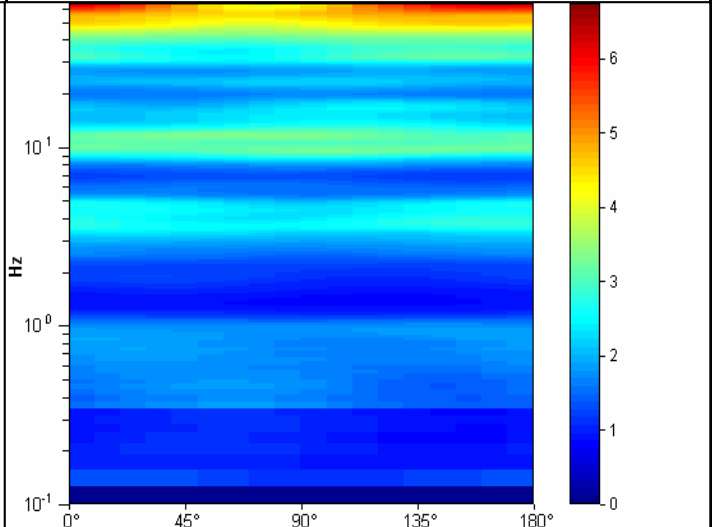
Ampiezza spettrale



Stabilità

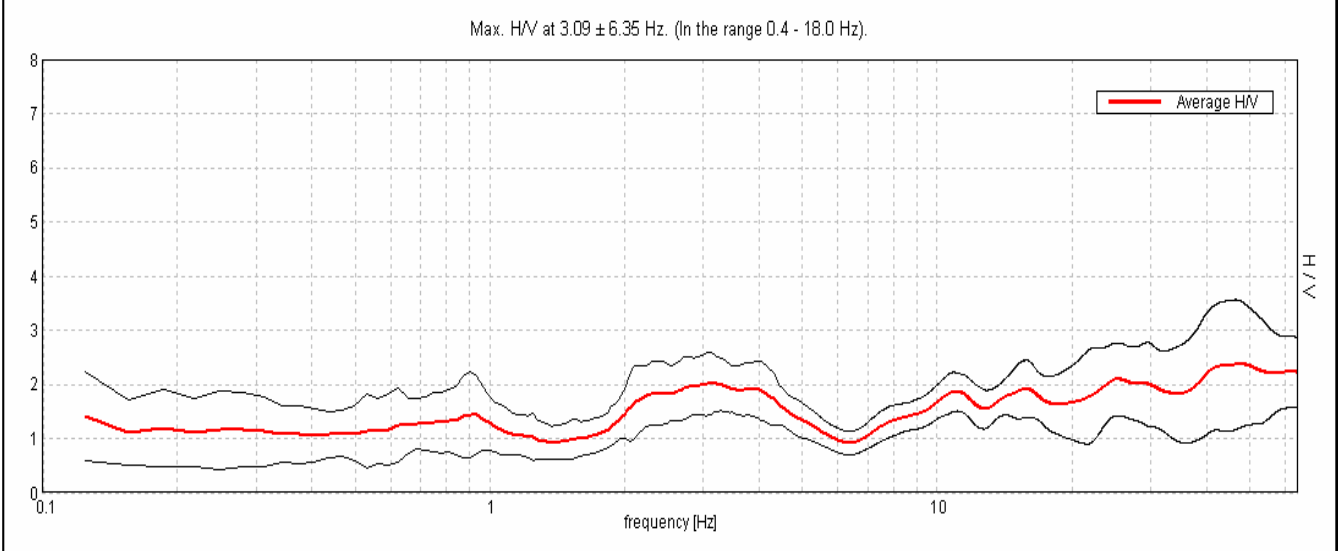


Direzionalità

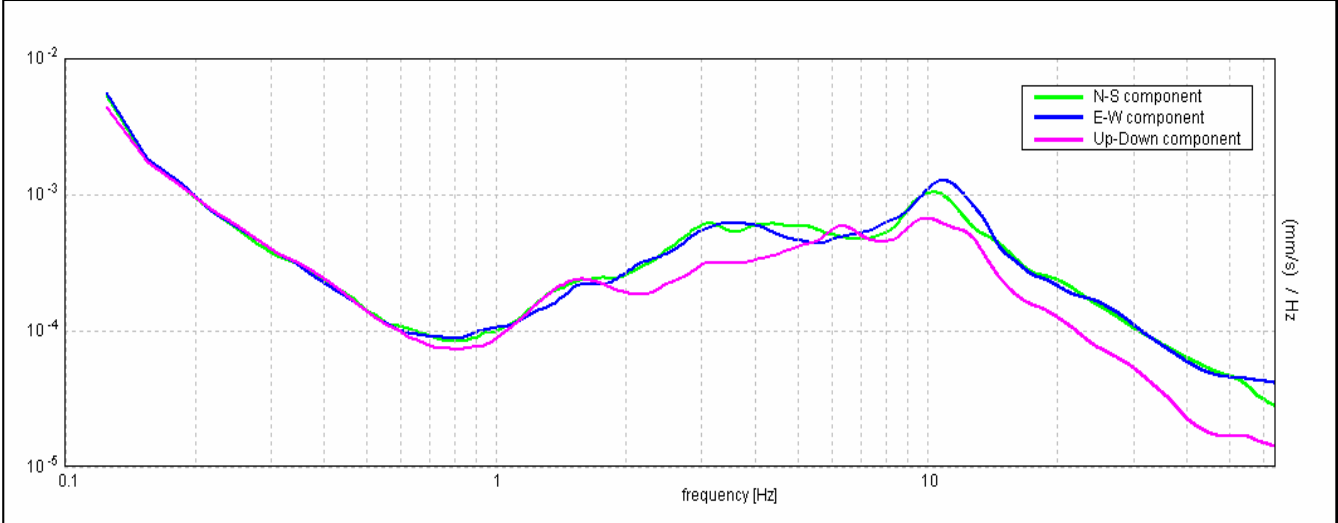


CENTROGEO P.zza S.Quirino, 6 - 42015 CORREGGIO	INDAGINE HVSR H18
LOCALITA': CAMPEGINE (RE)	COMMITTENTE: Amm. Comunale
DATA: 21-07-2016	CANTIERE: Microzonazione Sismica
QUOTA: 37 m. s.l.m.	OPERATORI: Mazzetti M. - Arbizzi A.
Strumentazione: Sara SR04 HS - 4,5 Hz - matricola N488	

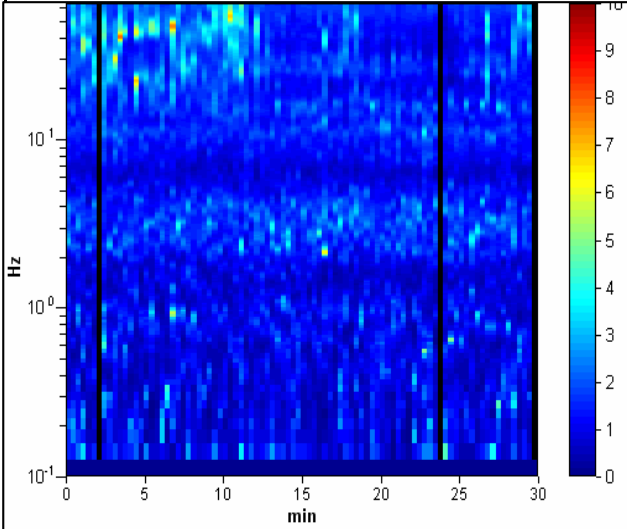
Rapporto spettrale



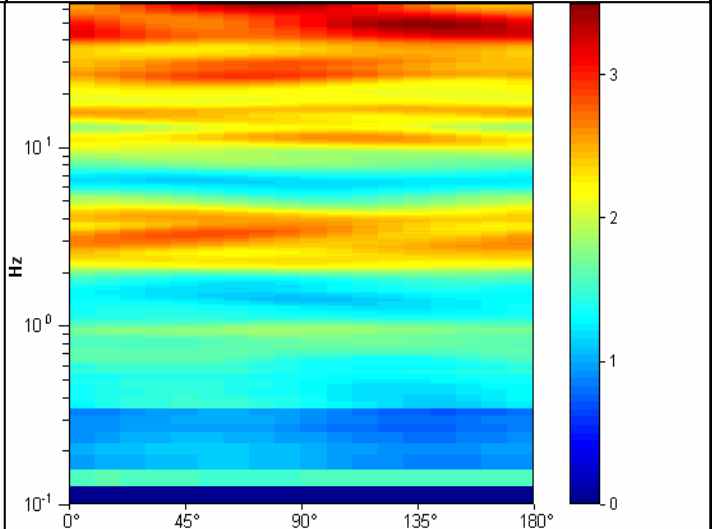
Ampiezza spettrale



Stabilità

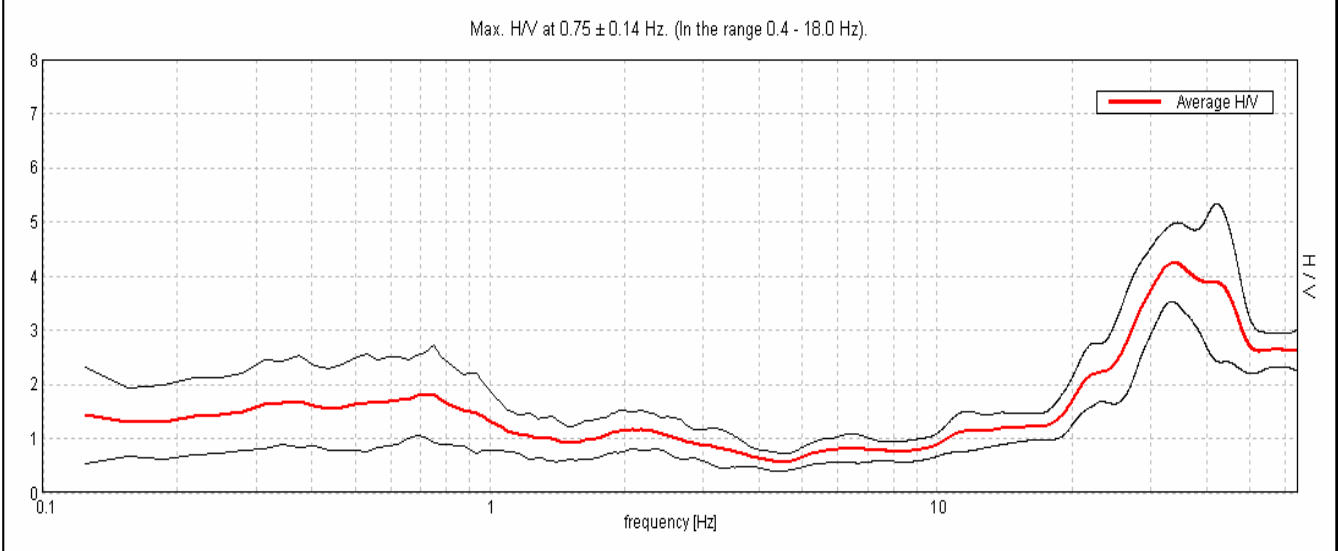


Direzionalità

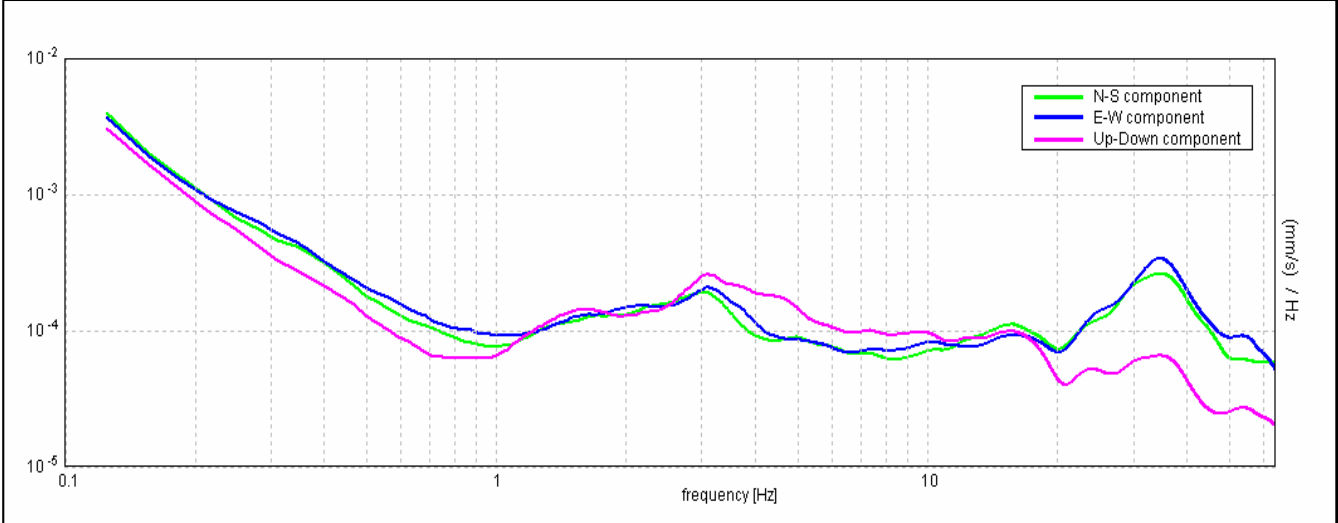


CENTROGEO P.zza S.Quirino, 6 - 42015 CORREGGIO	INDAGINE HVSR H19
LOCALITA': CAMPEGINE (RE)	COMMITTENTE: Amm. Comunale
DATA: 21-07-2016	CANTIERE: Microzonazione Sismica
QUOTA: 40 m. s.l.m.	OPERATORI: Mazzetti M. - Arbizzi A.
Strumentazione: Sara SR04 HS - 4,5 Hz - matricola N488	

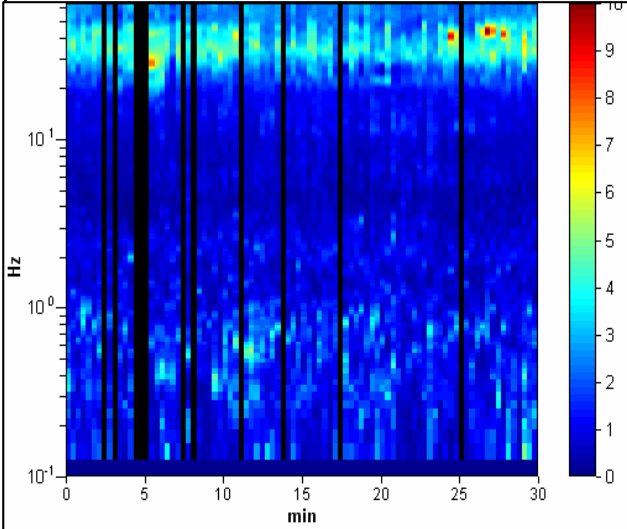
Rapporto spettrale



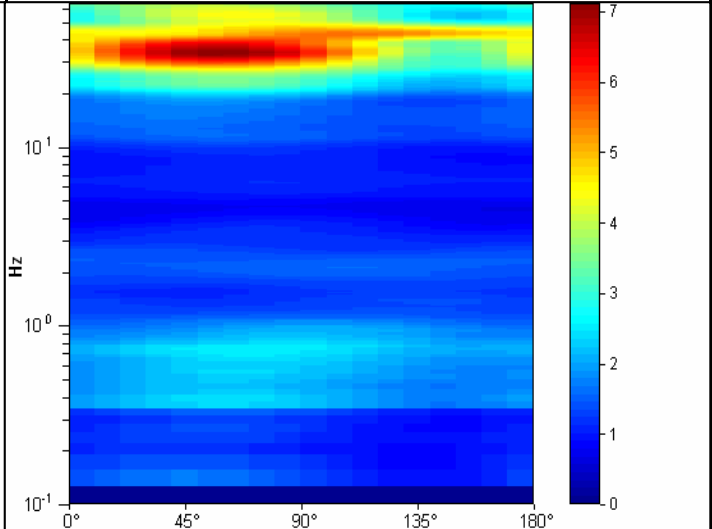
Ampiezza spettrale



Stabilità

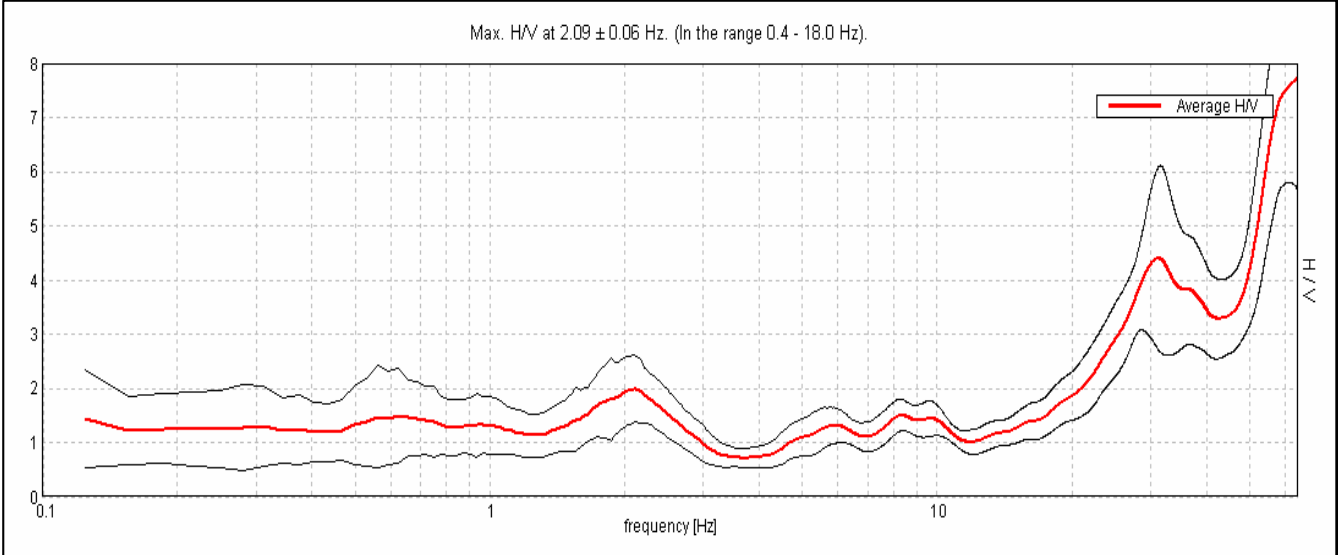


Direzionalità

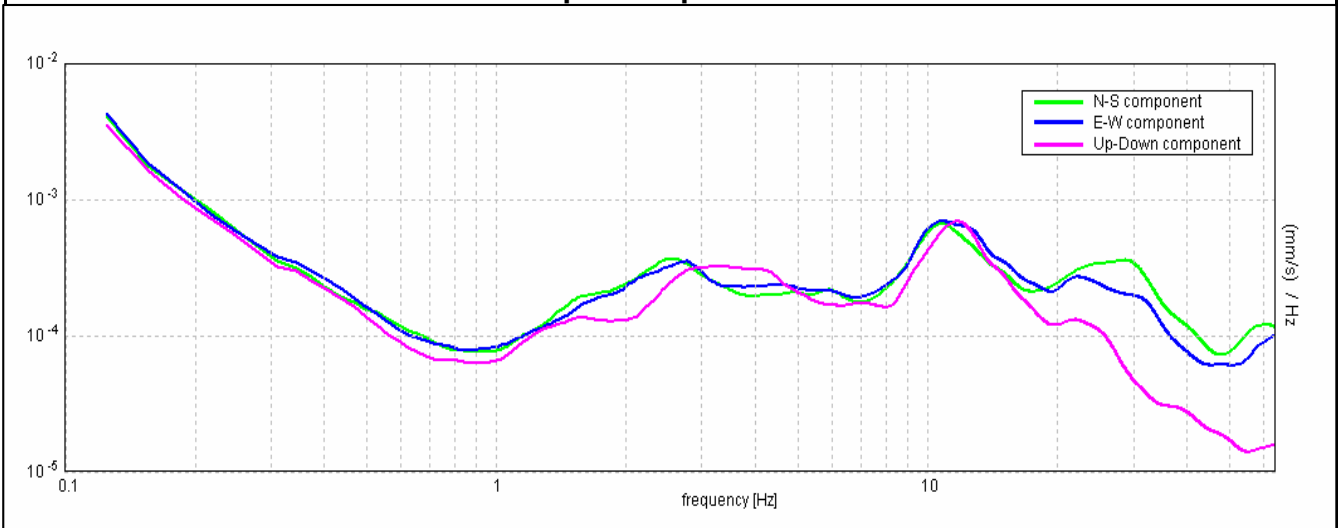


CENTROGEO P.zza S.Quirino, 6 - 42015 CORREGGIO	INDAGINE HVSR H20
LOCALITA': CAMPEGINE (RE)	COMMITTENTE: Amm. Comunale
DATA: 21-07-2016	CANTIERE: Microzonazione Sismica
QUOTA: 41 m. s.l.m.	OPERATORI: Mazzetti M. - Arbizzi A.
Strumentazione: Sara SR04 HS - 4,5 Hz - matricola N488	

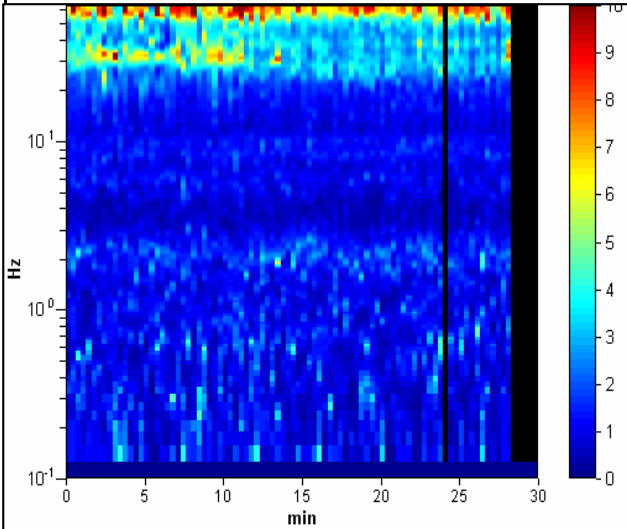
Rapporto spettrale



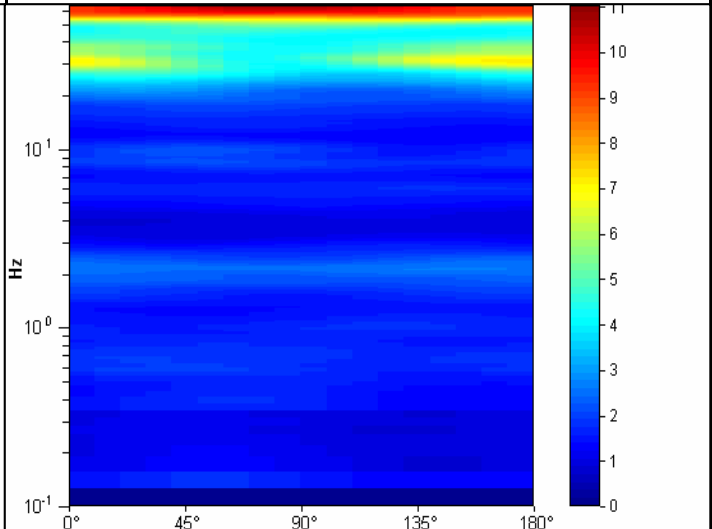
Ampiezza spettrale



Stabilità

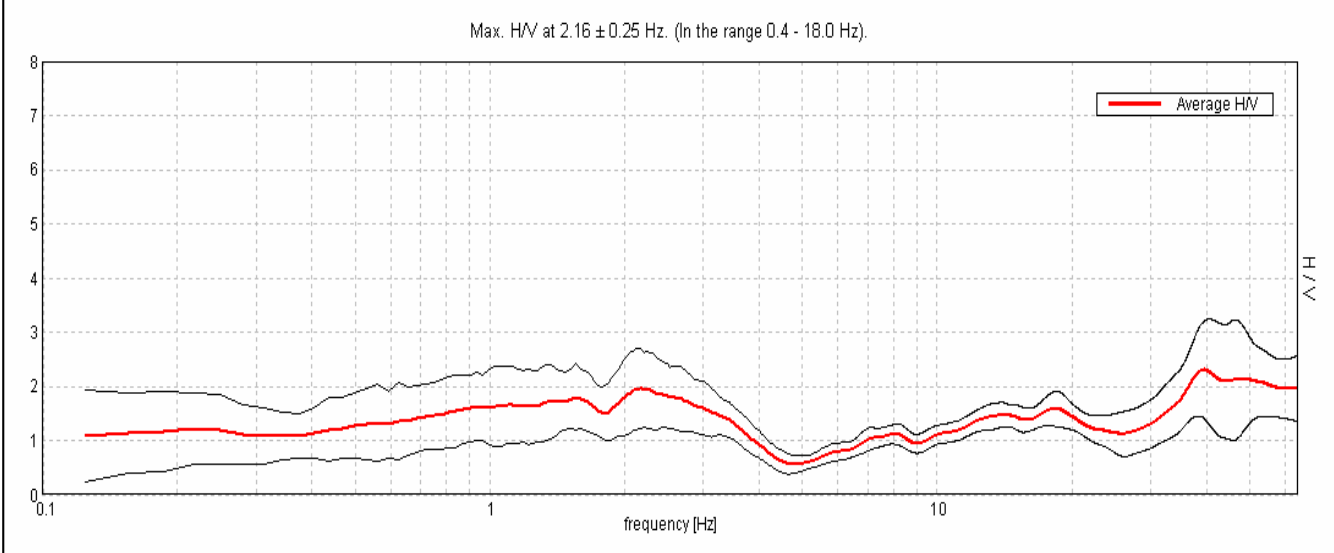


Direzionalità

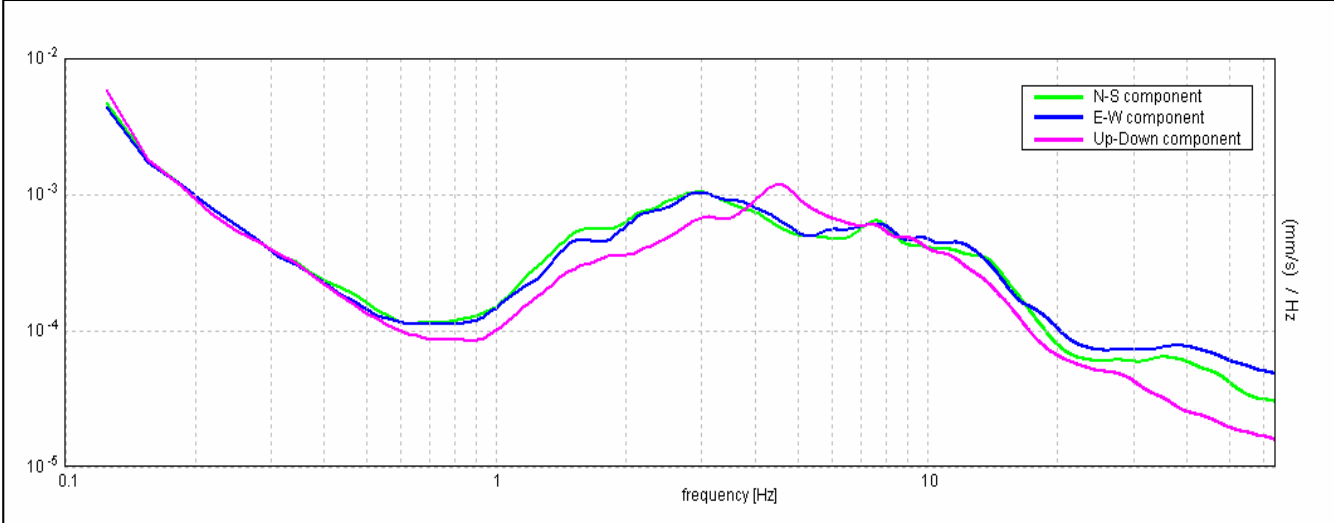


CENTROGEO P.zza S.Quirino, 6 - 42015 CORREGGIO	INDAGINE HVSR H21
LOCALITA': CAMPEGINE (RE)	COMMITTENTE: Amm. Comunale
DATA: 21-07-2016	CANTIERE: Microzonazione Sismica
QUOTA: 41 m. s.l.m.	OPERATORI: Mazzetti M. - Arbizzi A.
Strumentazione: Sara SR04 HS - 4,5 Hz - matricola N488	

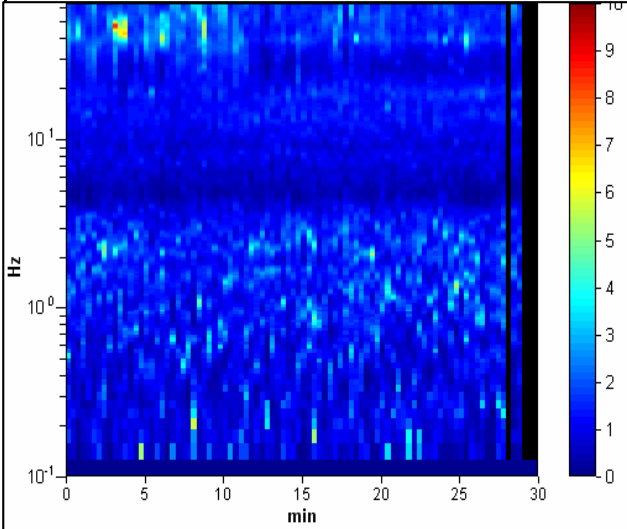
Rapporto spettrale



Ampiezza spettrale



Stabilità



Direzionalità

