



PROTEZIONE CIVILE
 Presidenza del Consiglio dei Ministri
 Dipartimento della Protezione Civile



Regione Emilia-Romagna



CONFERENZA DELLE REGIONI E
 DELLE PROVINCE AUTONOME

Attuazione dell'articolo 11 della legge 24 giugno 2009, n.77

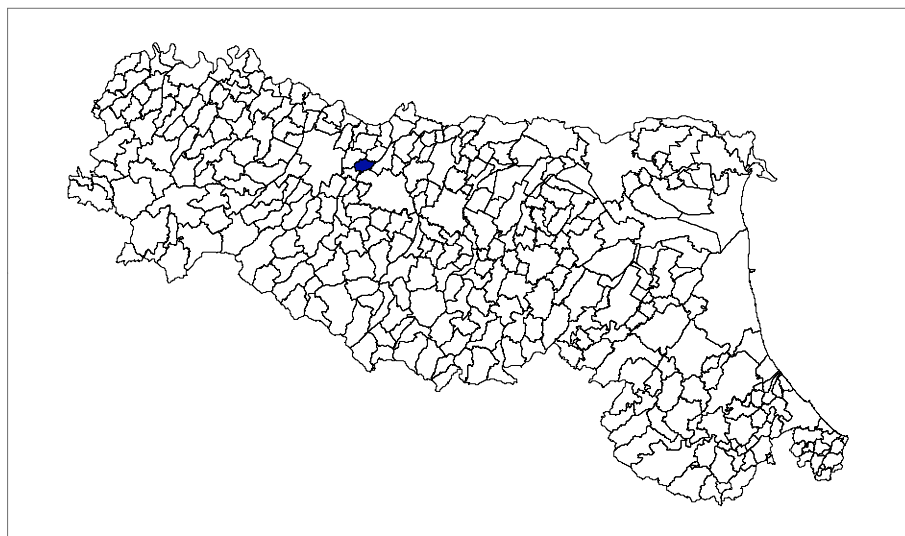
MICROZONAZIONE SISMICA

Indagini geofisiche pregresse

Stendimenti geoelettrici ERT – Stendimenti
 geofisici Re.Mi. – acquisizioni HVSR

Regione Emilia-Romagna

Comune di Campegine



Regione Emilia Romagna <i>Studio realizzato con il contributo di cui all'ODCM 52/2013. Coordinamento della Regione Emilia-Romagna – Servizio Geologico Luca Martelli</i>	Soggetto realizzatore Studio Geologico CENTROGEO <i>Progetto:</i> Gian Pietro Mazzetti <i>Collaboratori:</i> Stefano Gilli Andrea Arbizzi Mauro Mazzetti	Amministrazione comunale <i>Sindaco:</i> Paolo Cervi <i>Ufficio Tecnico Associato dei Comuni di Campegine e Sant'Ilario d'Enza</i> Ing. Stefano Ubaldi Arch. Silvia Cavallari Arch. Federica Bertolotti Ing. Claudia Strozzi	
		Data Dicembre 2016	Tavola

**INDAGINI
GEOELETTRICHE
ERT**

CENTROGEO

42015 Correggio (RE) - Piazza S. Quirino, 6 - tel 0522/641001 - Fax: 632162

ERT101

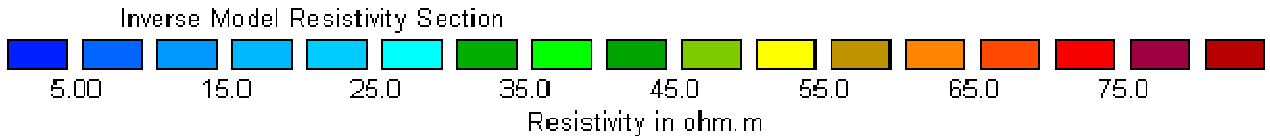
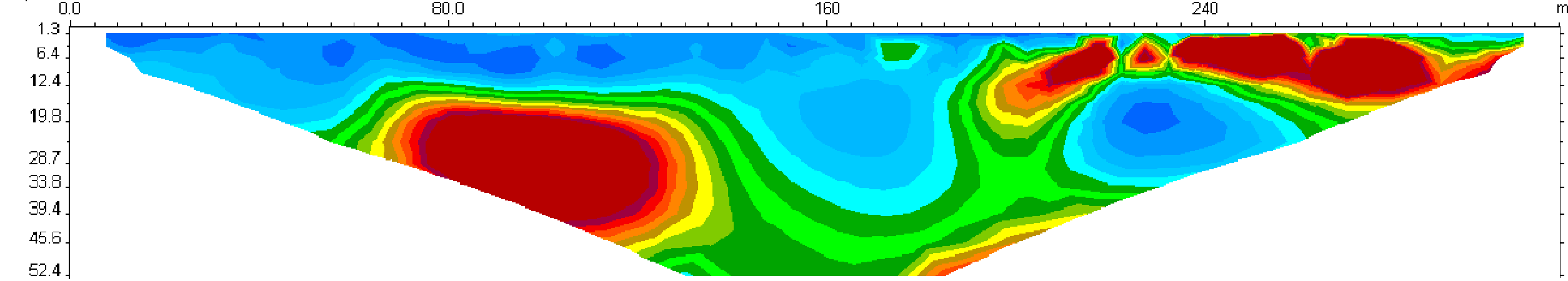
ERT 1

OVEST

EST

C:\SAS4000\Data\Nr00118.s4k

Iteration 5 RMS error = 5.8 %



Unit electrode spacing 5.0 m.

Scala 1:1.000

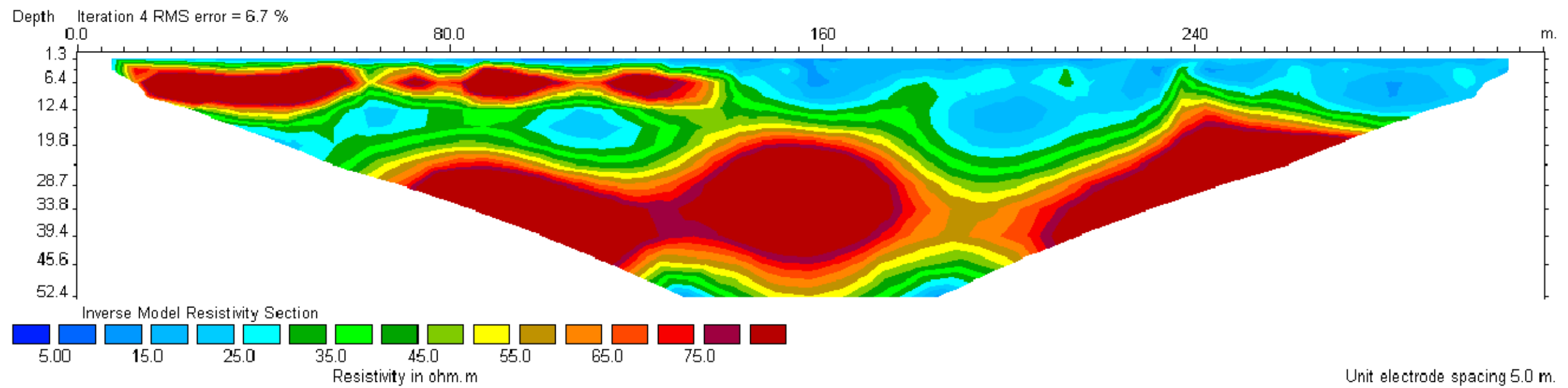
ERT102

ERT 2

C:\SAS4000\Data\lr00119.s4k

OVEST

EST



Scala 1:1.000

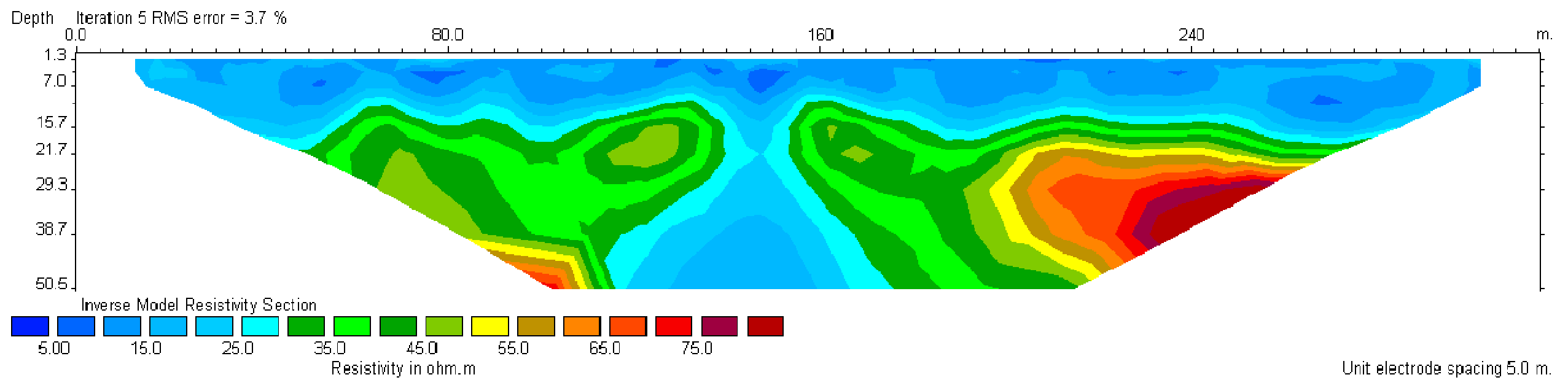
ERT103

ERT 3

C:\SAS4000\Data\Irf00120.s4k

OVEST

EST



Scala 1:1.000

INDAGINI GEOFISICHE

Re.Mi.

RM

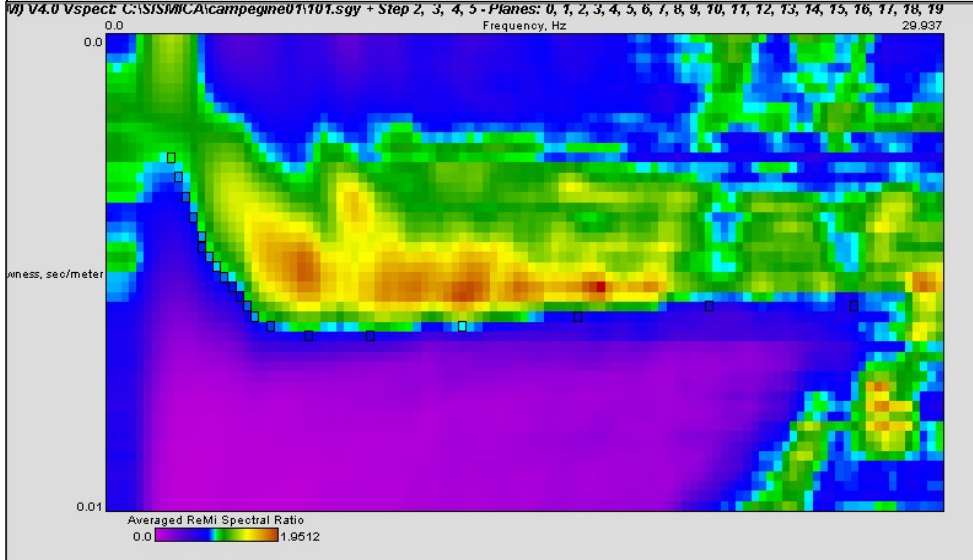
CENTROGEO

42015 Correggio (RE) - Piazza S. Quirino, 6 - tel 0522/641001 - Fax: 632162

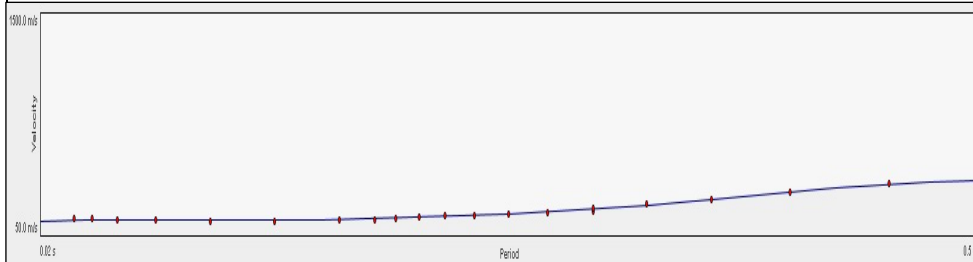
CENTROGEO P.zza S. Quirino, 6 - 42015 Correggio (RE)	INDAGINE Re.Mi. 101
--	--------------------------------------

LOCALITA': Campegine (RE)	COMMITTENTE: Amm. Comunale di Campegine
DATA: 01-12-2009	CANTIERE: v. Matteotti
QUOTA: 31 m slm	OPERATORI: Mazzetti M. - Arbizzi A.

Spettro di potenza



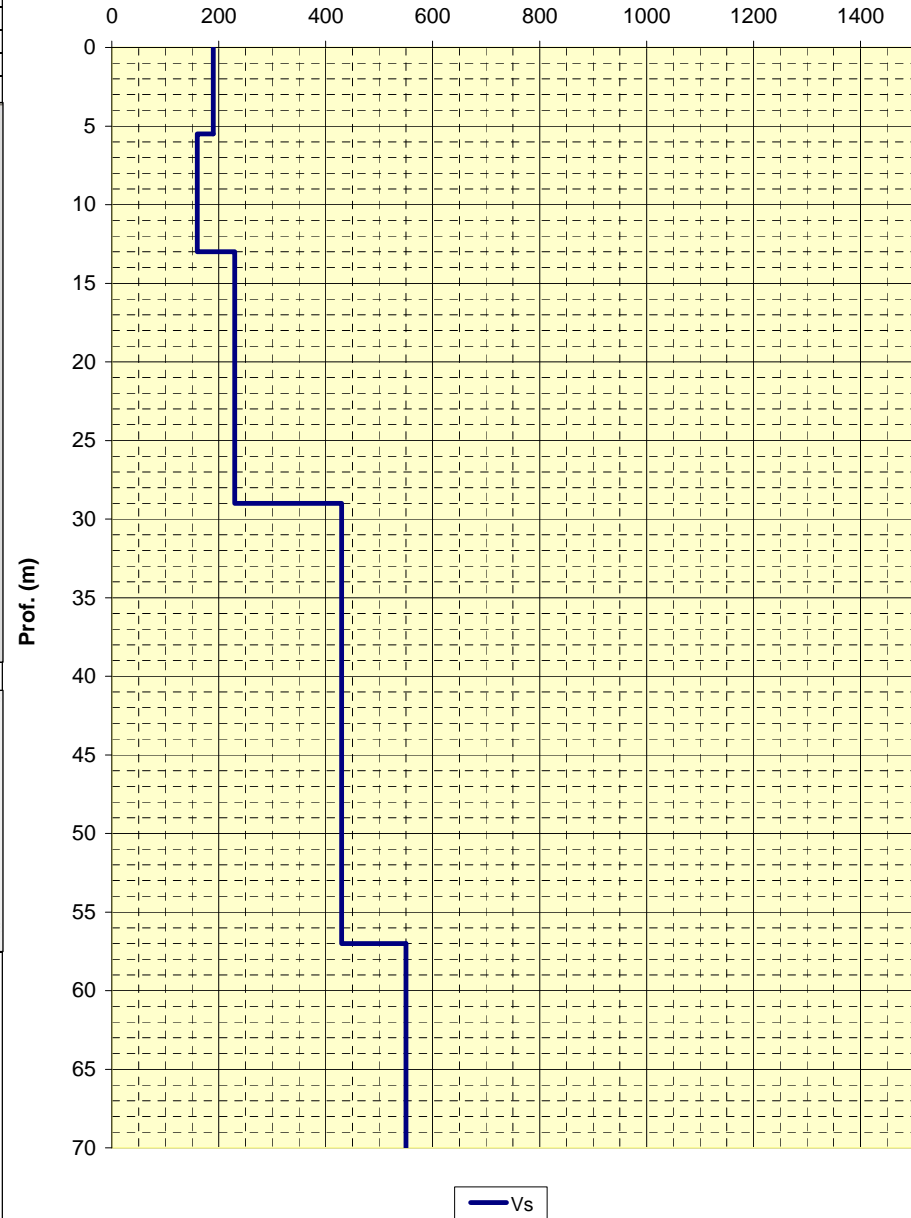
Curva di dispersione



Note:

Modello interpretativo				
Strato n°	Prof. (m)		Spess. (m)	Vs (m/s)
1	0	5.5	5.5	190
2	5.5	13	7.5	160
3	13	29	16	230
4	29	57	28	430
5	57	INF	INF	550
6				
7				
8				
9				
10				

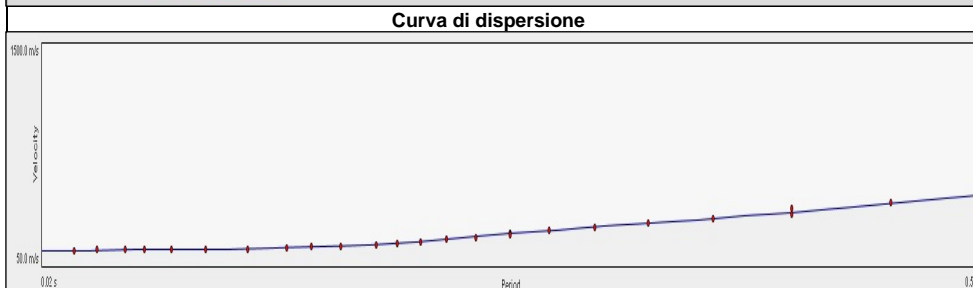
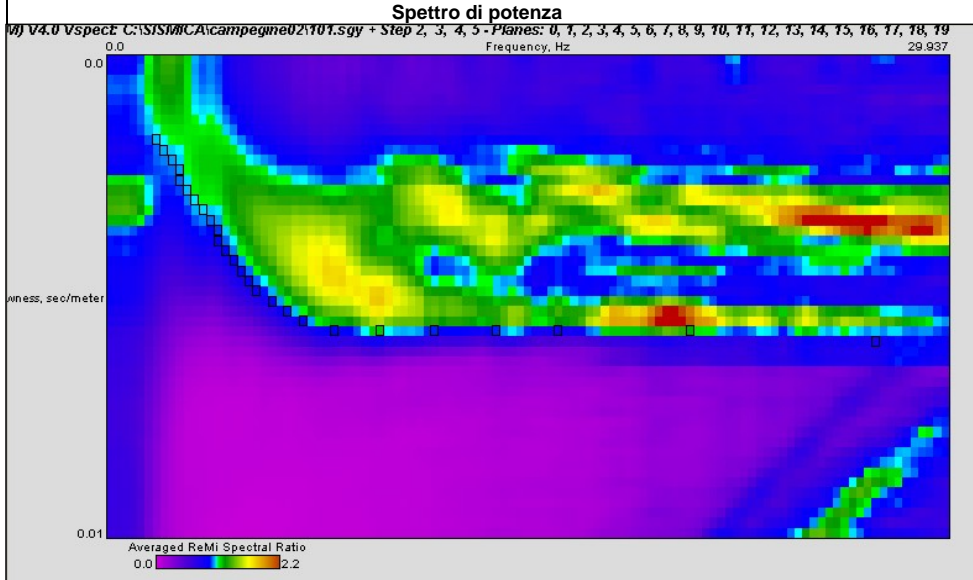
Modello interpretativo
profilo Vs (m/s)



CENTROGEO
P.zza S.Quirino, 6 - 42015 Correggio (RE)

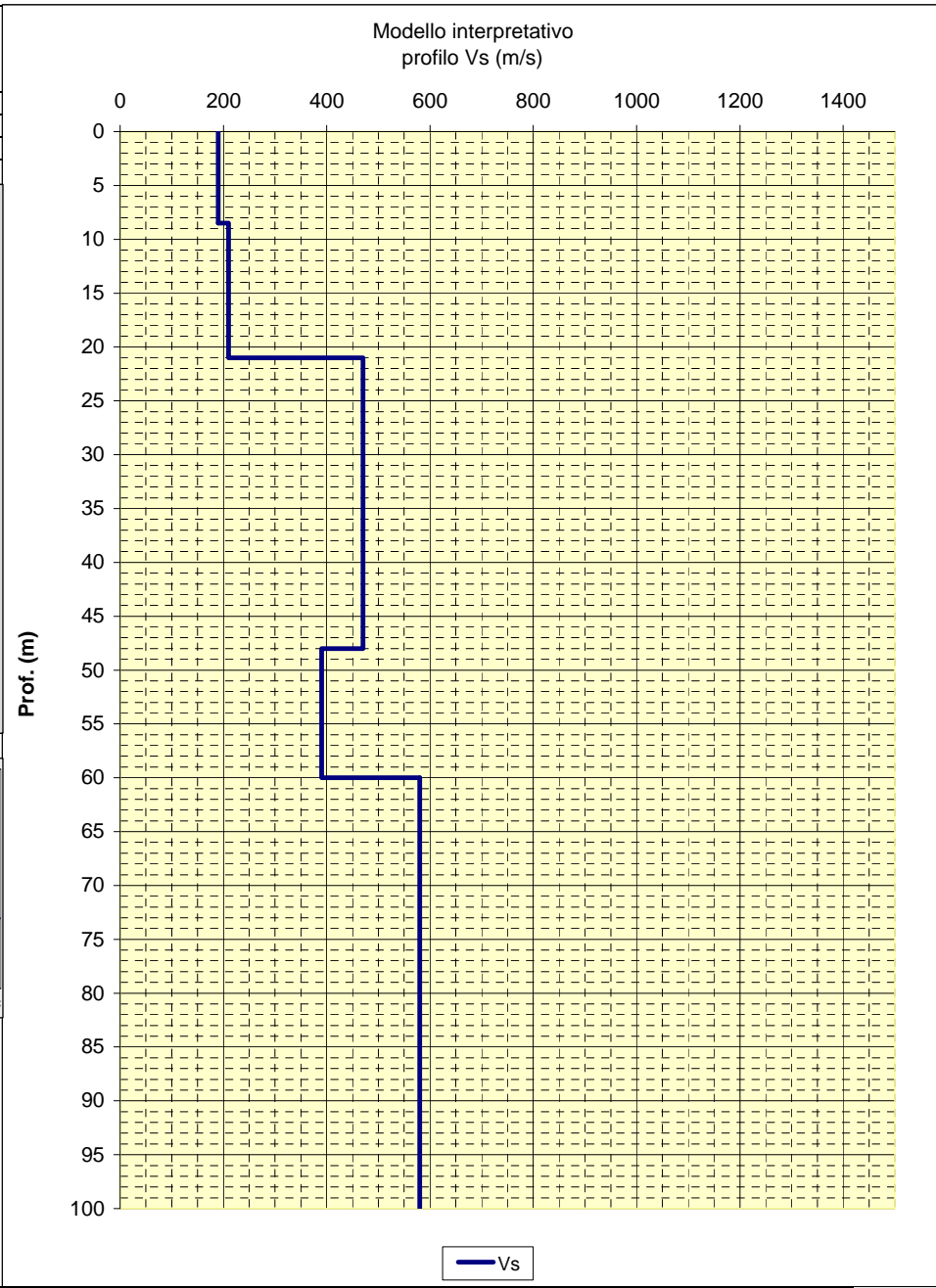
INDAGINE Re.Mi.
102

LOCALITA': Campegine (RE) COMMITTENTE: Amm. Comunale di Campegine
 DATA: 01-12-2009 CANTIERE: v. Matteotti
 QUOTA: 33 m slm OPERATORI: Mazzetti M. - Arbizzi A.



Note:

Modello interpretativo				
Strato n°	Prof. (m)		Spess. (m)	Vs (m/s)
1	0	8.5	8.5	190
2	8.5	21	12.5	210
3	21	48	27	470
4	48	60	12	390
5	60	INF	INF	580
6				
7				
8				
9				
10				

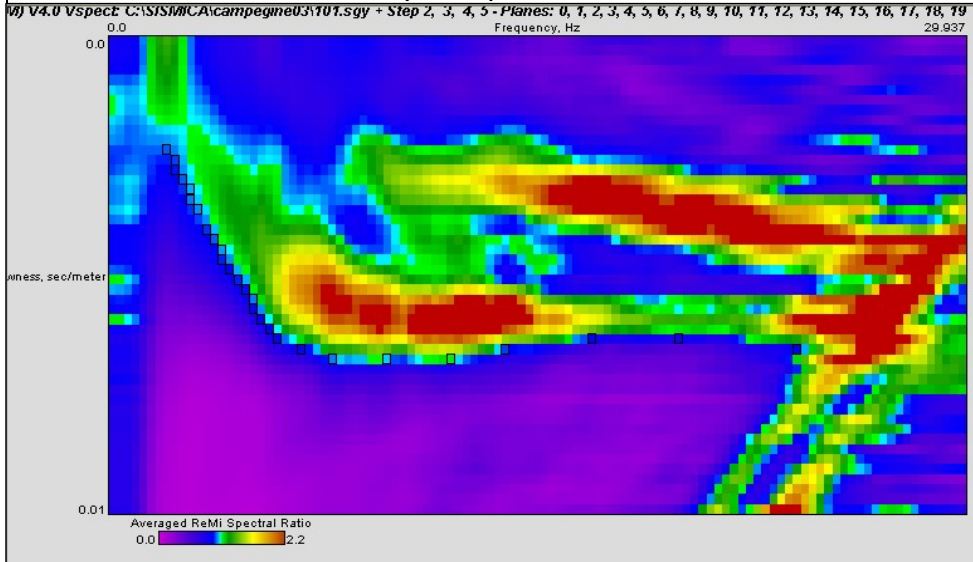


CENTROGEO
P.zza S. Quirino, 6 - 42015 Correggio (RE)

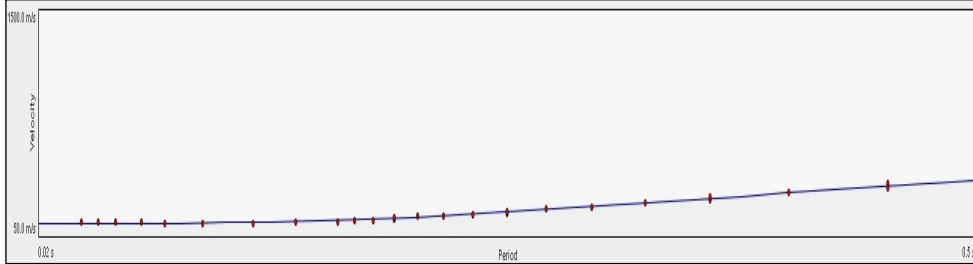
INDAGINE Re.Mi.
103

LOCALITA': Campegine (RE) COMMITTENTE: Amm. Comunale di Campegine
 DATA: 01-12-2009 CANTIERE: v. Tito
 QUOTA: 31 m slm OPERATORI: Mazzetti M. - Arbizzi A.

Spettro di potenza



Curva di dispersione

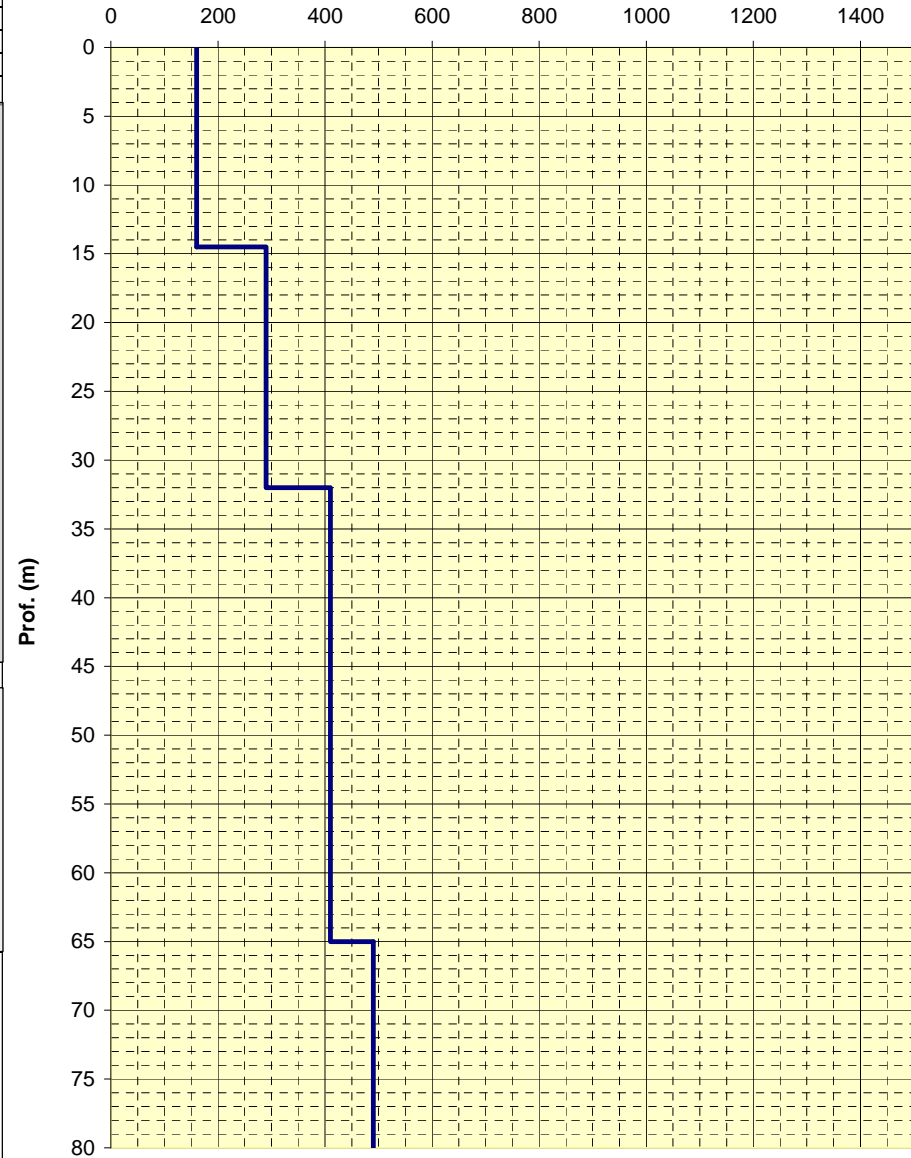


Modello interpretativo

Strato n°	Prof. (m)	Spess. (m)	Vs (m/s)
1	0	14.5	160
2	14.5	32	290
3	32	65	410
4	65	INF	490
5			
6			
7			
8			
9			
10			

Note:

**Modello interpretativo
profilo Vs (m/s)**

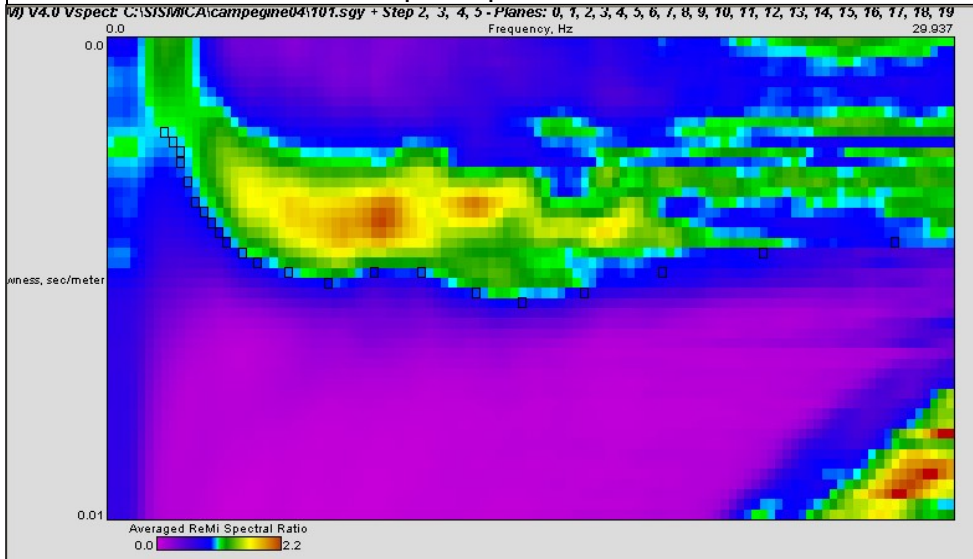


— Vs

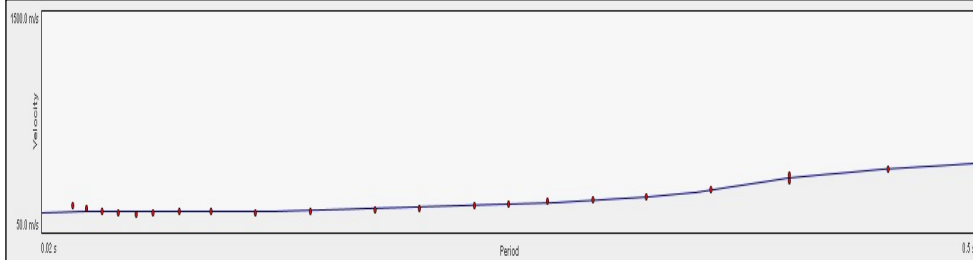
CENTROGEO P.zza S. Quirino, 6 - 42015 Correggio (RE)	INDAGINE Re.Mi. 104
--	--------------------------------------

LOCALITA': Campegine (RE)	COMMITTENTE: Amm. Comunale di Campegine
DATA: 01-12-2009	CANTIERE: Case Cocconi
QUOTA: 33 m slm	OPERATORI: Mazzetti M. - Arbizzi A.

Spettro di potenza



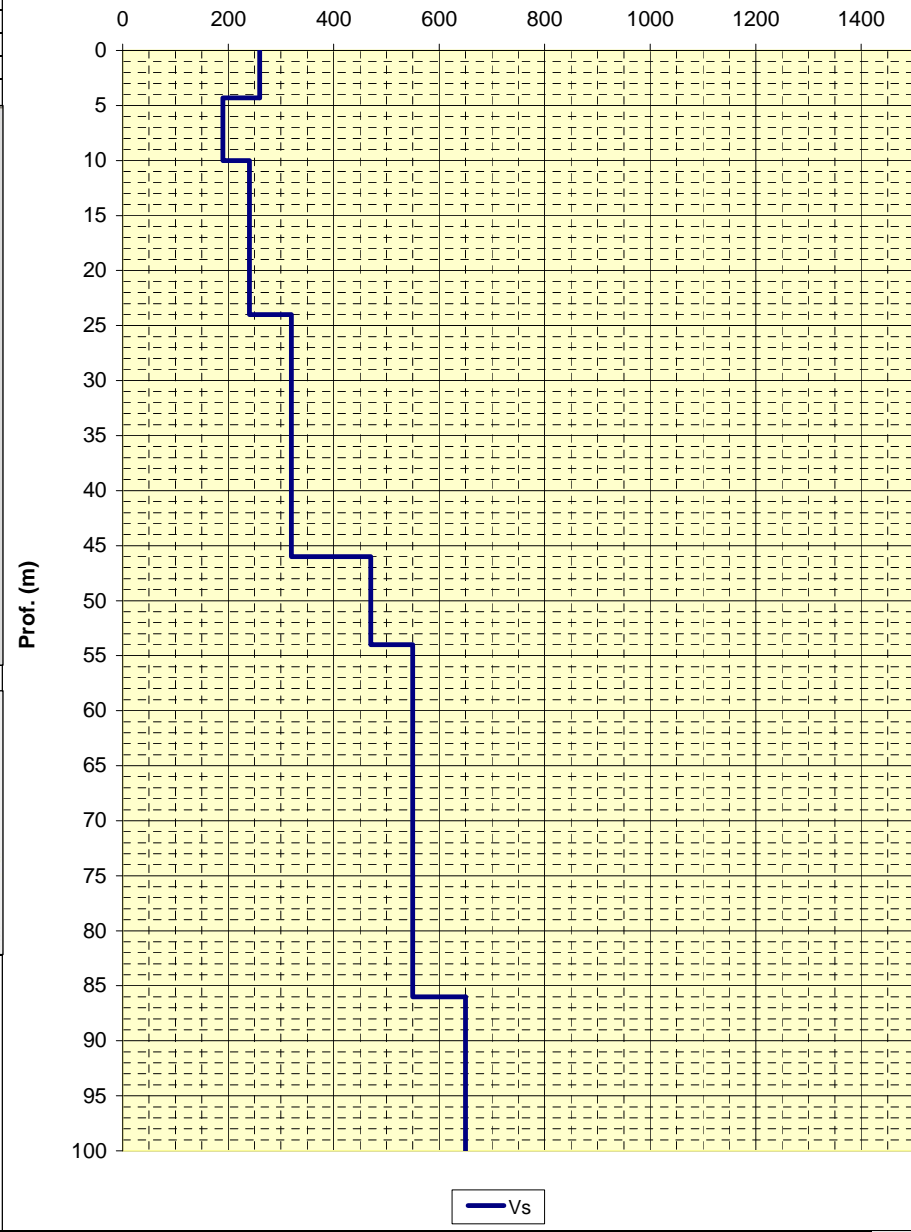
Curva di dispersione



Note:

Modello interpretativo				
Strato n°	Prof. (m)		Spess. (m)	Vs (m/s)
1	0	4.3	4.3	260
2	4.3	10	5.7	190
3	10	24	14	240
4	24	46	22	320
5	46	54	8	470
6	54	86	32	550
7	86	INF	INF	650
8				
9				
10				

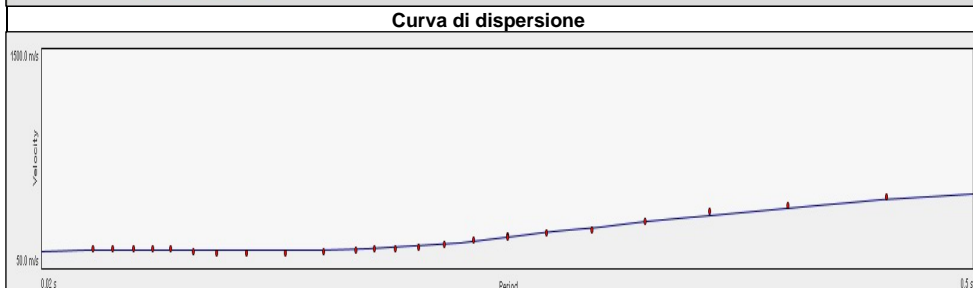
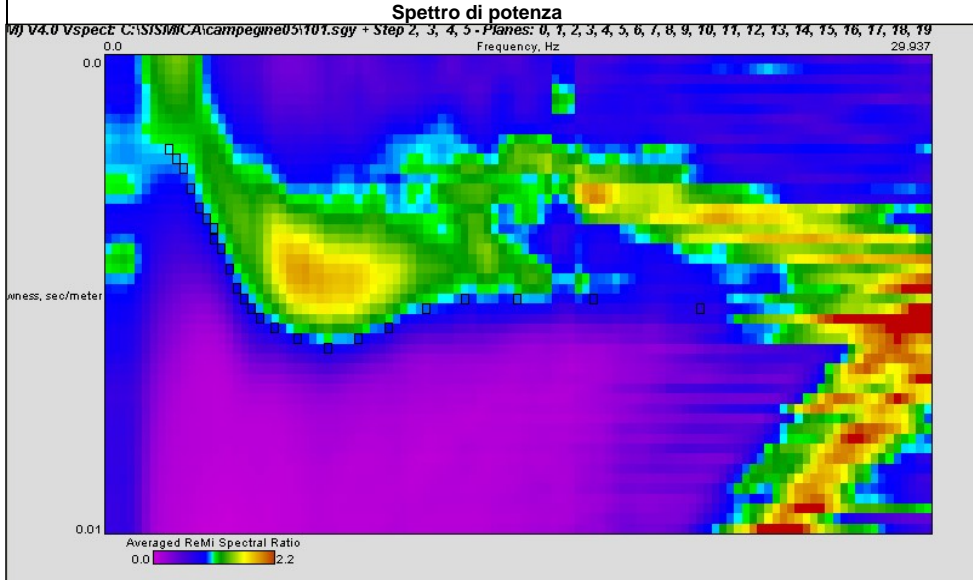
Modello interpretativo
profilo Vs (m/s)



CENTROGEO
P.zza S.Quirino, 6 - 42015 Correggio (RE)

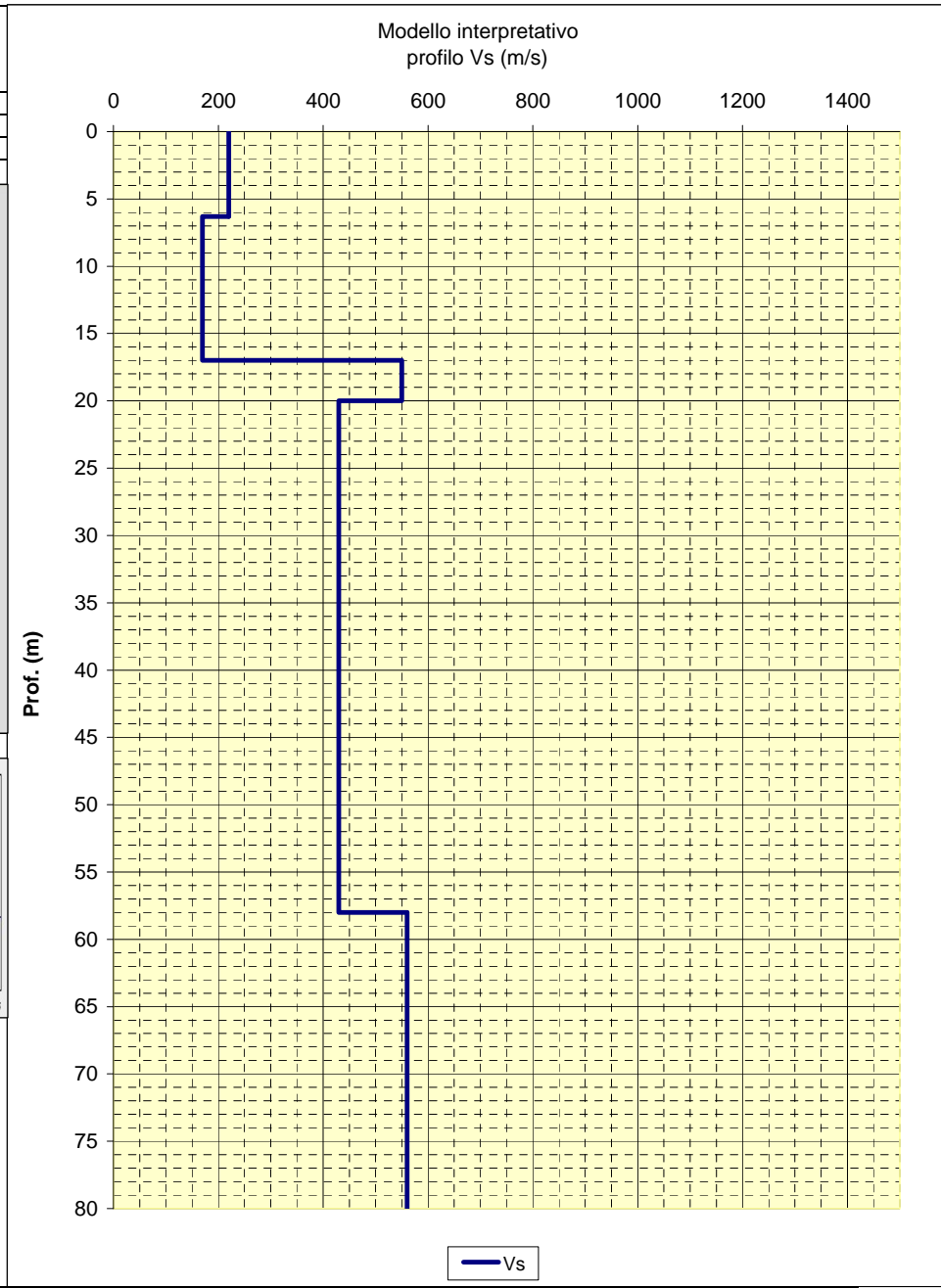
INDAGINE Re.Mi.
105

LOCALITA': Campegine (RE) COMMITTENTE: Amm. Comunale di Campegine
 DATA: 01-12-2009 CANTIERE: v. Gobetti
 QUOTA: 34 m slm OPERATORI: Mazzetti M. - Arbizzi A.



Note:

Modello interpretativo				
Strato n°	Prof. (m)	Spess. (m)	Vs (m/s)	
1	0	6.3	6.3	220
2	6.3	17	10.7	170
3	17	20	3	550
4	20	58	38	430
5	58	INF	INF	560
6				
7				
8				
9				
10				

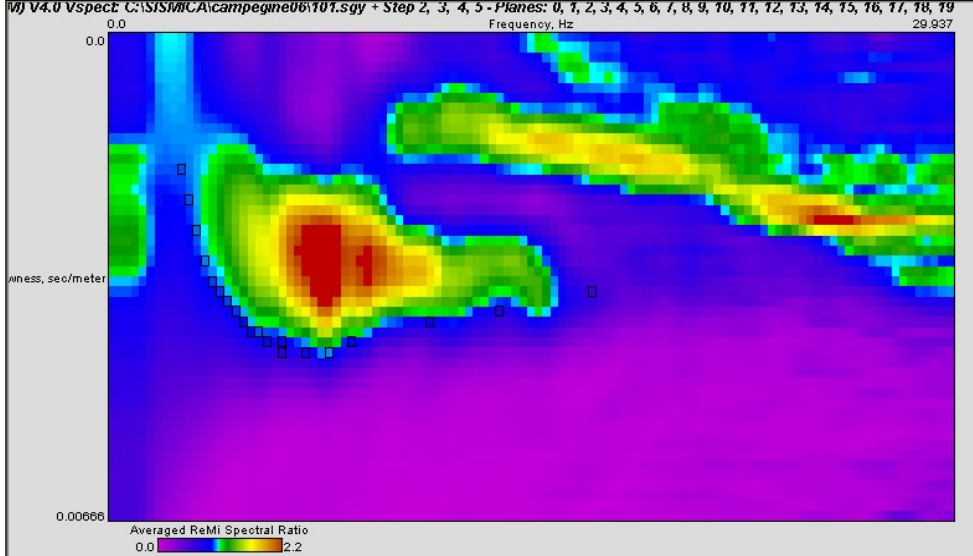


CENTROGEO
P.zza S. Quirino, 6 - 42015 Correggio (RE)

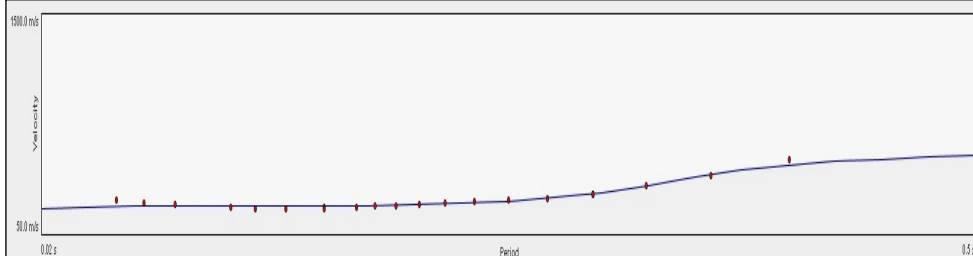
INDAGINE Re.Mi.
106

LOCALITA': Campegine (RE) COMMITTENTE: Amm. Comunale di Campegine
 DATA: 01-12-2009 CANTIERE: località Torre
 QUOTA: 33 m slm OPERATORI: Mazzetti M. - Arbizzi A.

Spettro di potenza



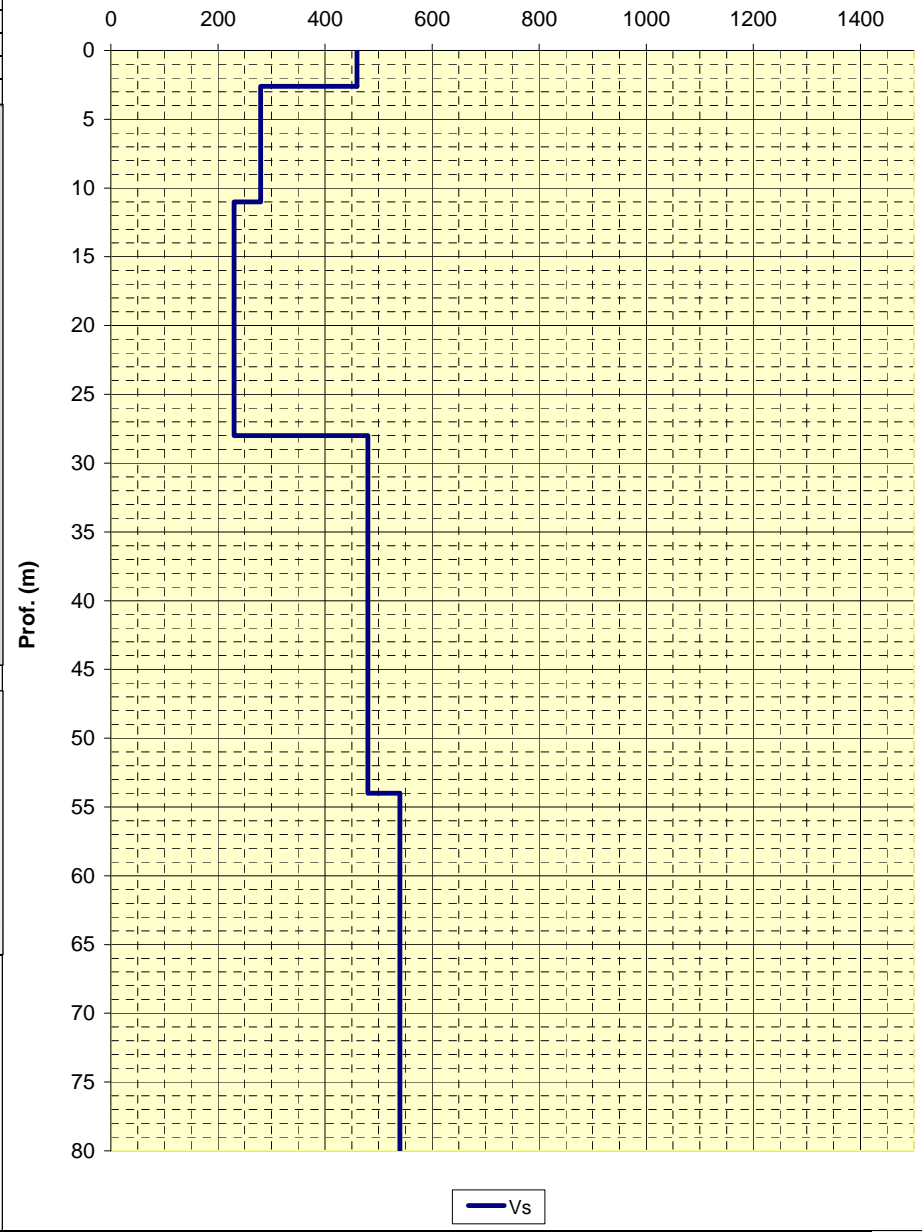
Curva di dispersione



Note:

Modello interpretativo				
Strato n°	Prof. (m)	Spess. (m)	Vs (m/s)	
1	0	2.6	2.6	460
2	2.6	11	8.4	280
3	11	28	17	230
4	28	54	26	480
5	54	INF	INF	540
6				
7				
8				
9				
10				

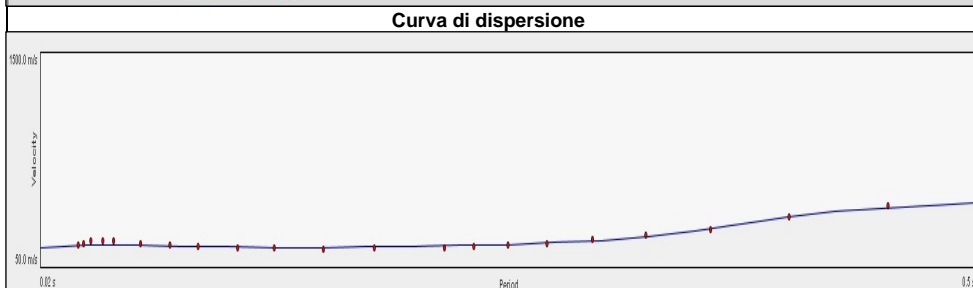
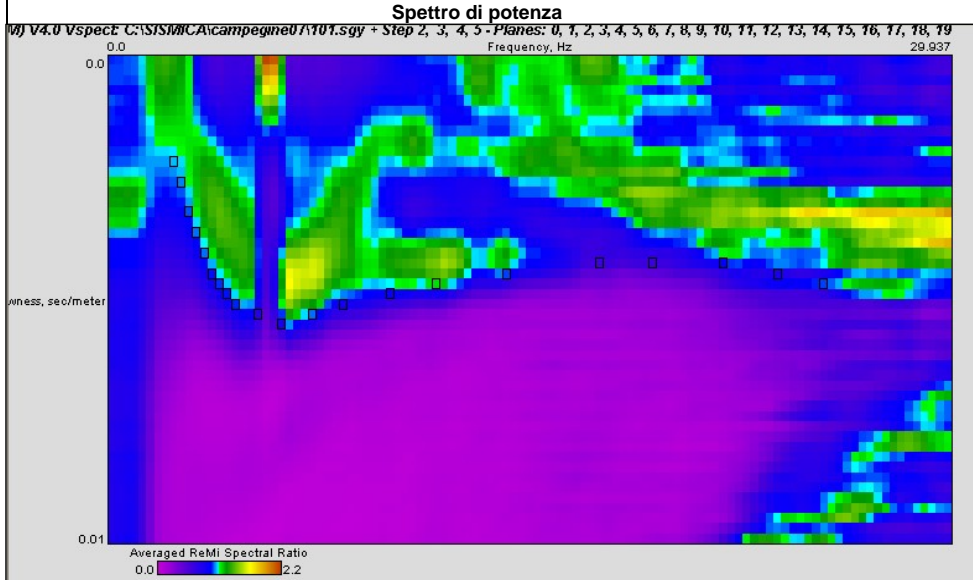
**Modello interpretativo
profilo Vs (m/s)**



CENTROGEO
P.zza S. Quirino, 6 - 42015 Correggio (RE)

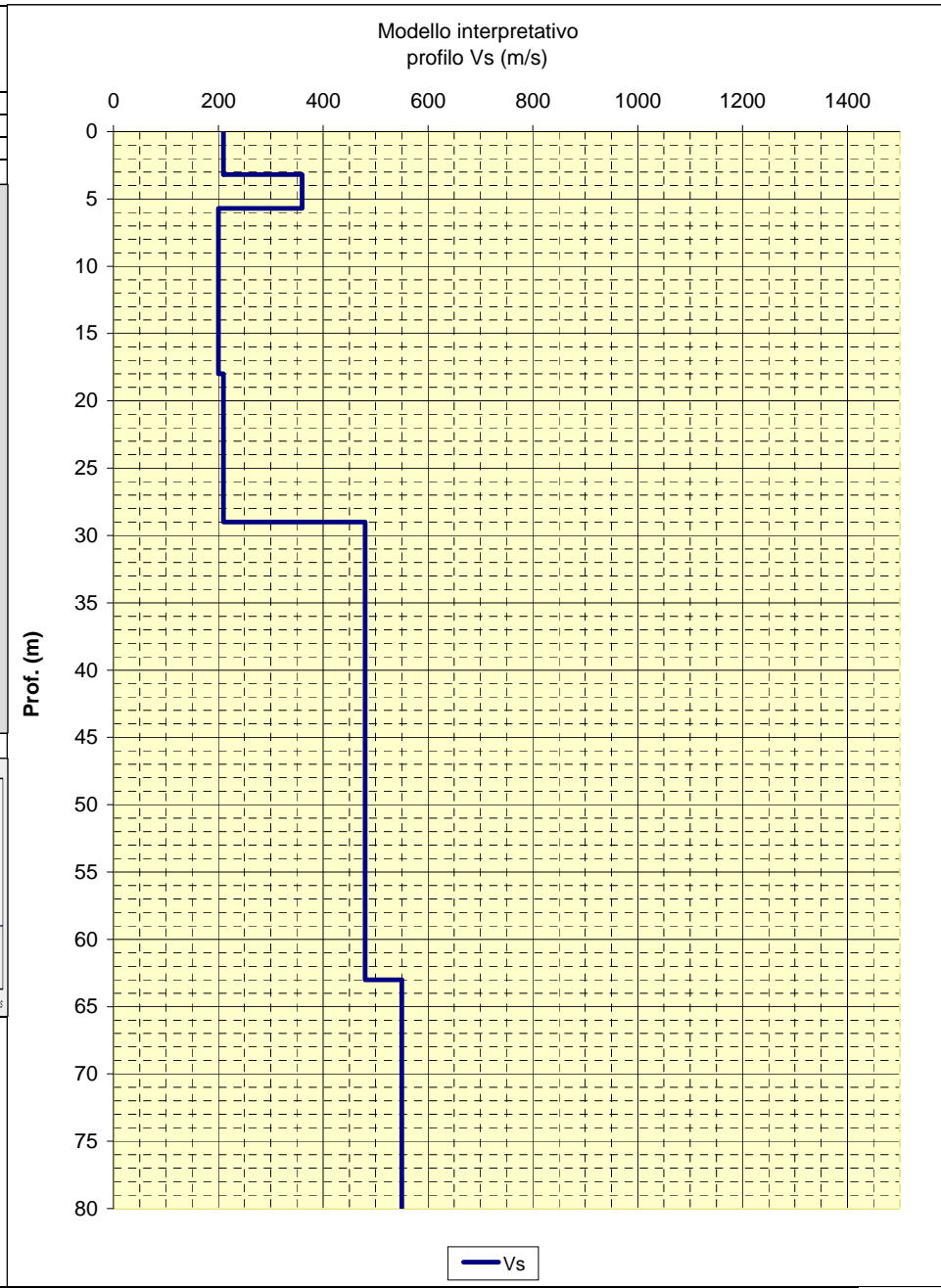
INDAGINE Re.Mi.
107

LOCALITA': Campegine (RE) COMMITTENTE: Amm. Comunale di Campegine
 DATA: 01-12-2009 CANTIERE: località Cassetto di Sopra
 QUOTA: 35 m slm OPERATORI: Mazzetti M. - Arbizzi A.



Note:

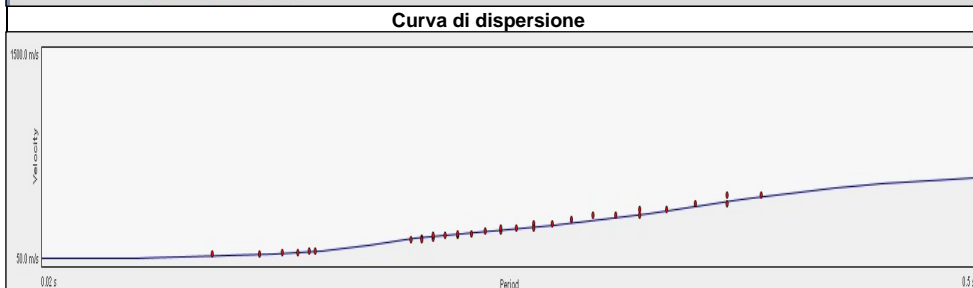
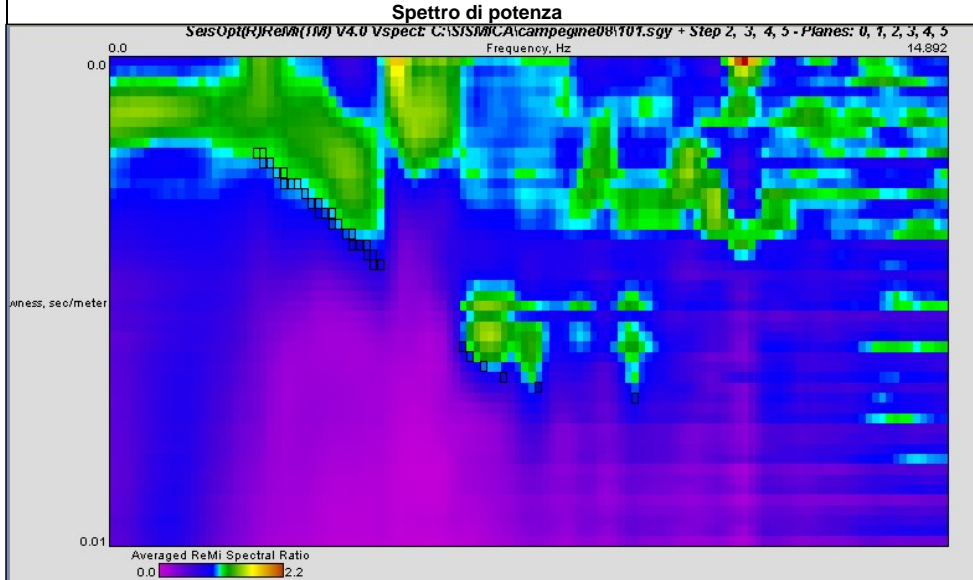
Modello interpretativo				
Strato n°	Prof. (m)	Spess. (m)	Vs (m/s)	
1	0	3.2	3.2	210
2	3.2	5.7	2.5	360
3	5.7	18	12.3	200
4	18	29	11	210
5	29	63	34	480
6	63	INF	INF	550
7				
8				
9				
10				



CENTROGEO
P.zza S. Quirino, 6 - 42015 Correggio (RE)

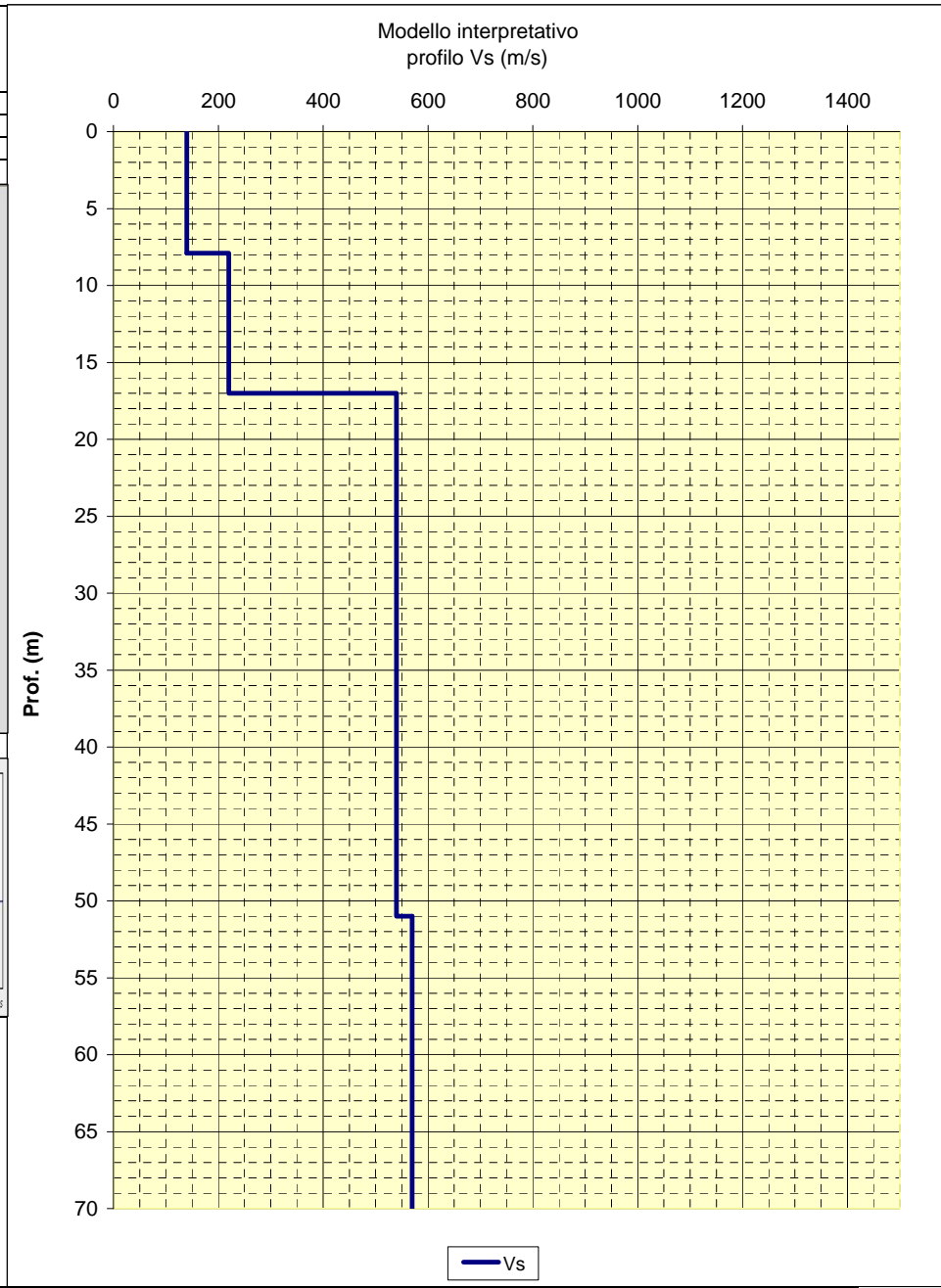
INDAGINE Re.Mi.
108

LOCALITA': Campegine (RE) COMMITTENTE: Amm. Comunale di Campegine
 DATA: 01-12-2009 CANTIERE: zona industriale Caprara
 QUOTA: 35 m slm OPERATORI: Mazzetti M. - Arbizzi A.



Note:

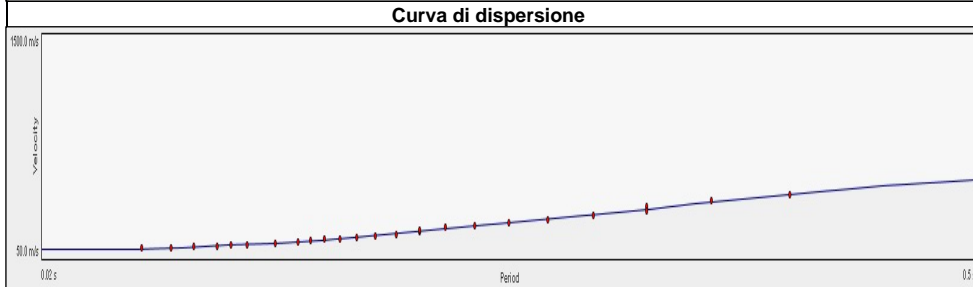
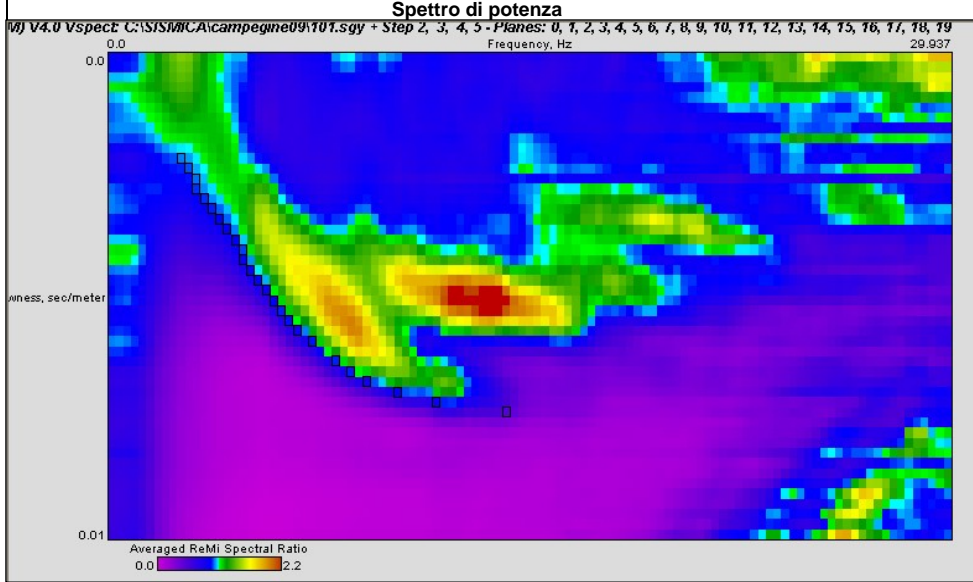
Modello interpretativo				
Strato n°	Prof. (m)		Spess. (m)	Vs (m/s)
1	0	7.9	7.9	140
2	7.9	17	9.1	220
3	17	51	34	540
4	51	INF	INF	570
5				
6				
7				
8				
9				
10				



CENTROGEO
P.zza S. Quirino, 6 - 42015 Correggio (RE)

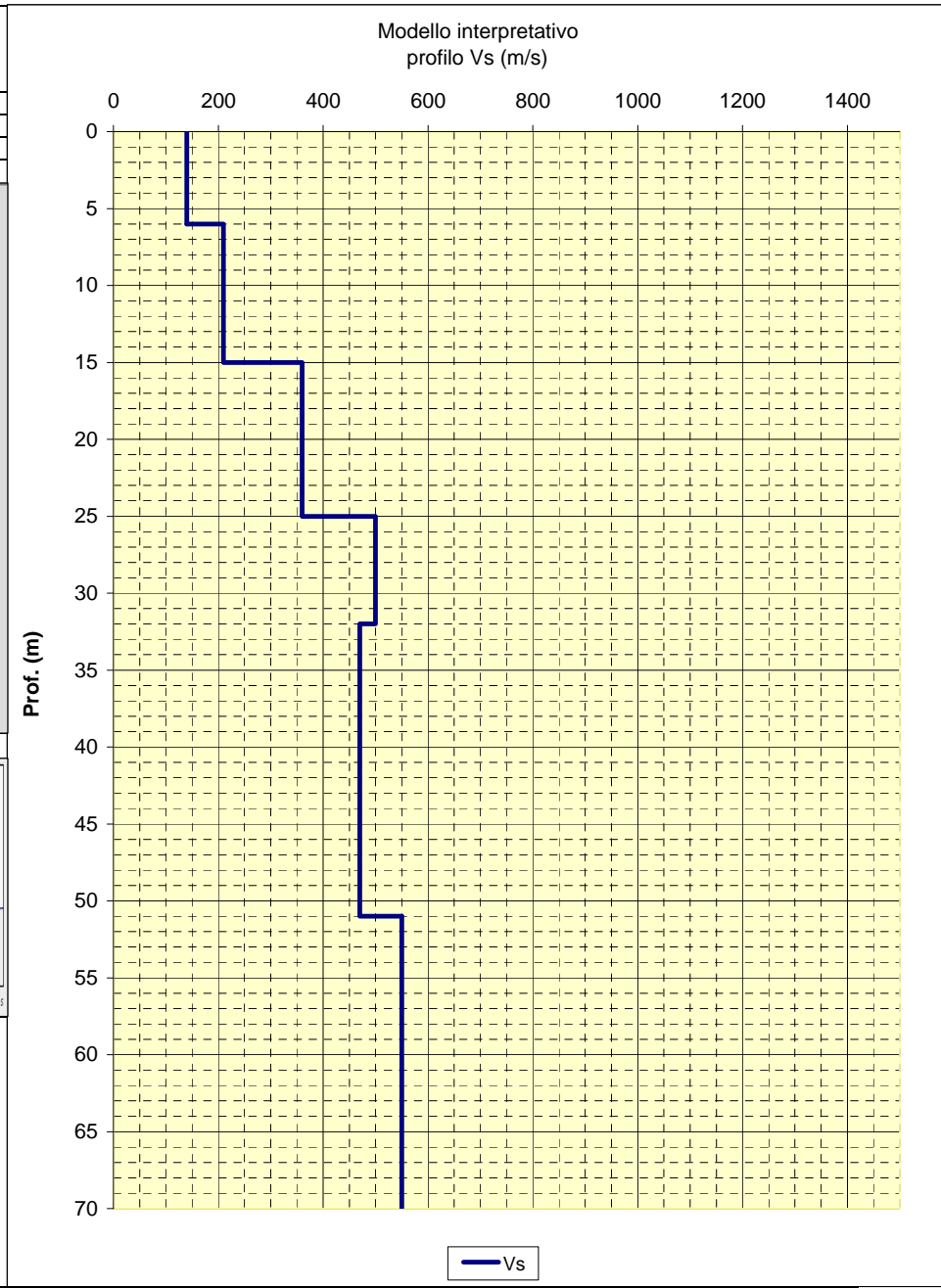
INDAGINE Re.Mi.
109

LOCALITA': Campegine (RE) COMMITTENTE: Amm. Comunale di Campegine
 DATA: 01-12-2009 CANTIERE: v. Aldo Moro
 QUOTA: 35 m slm OPERATORI: Mazzetti M. - Arbizzi A.



Note:

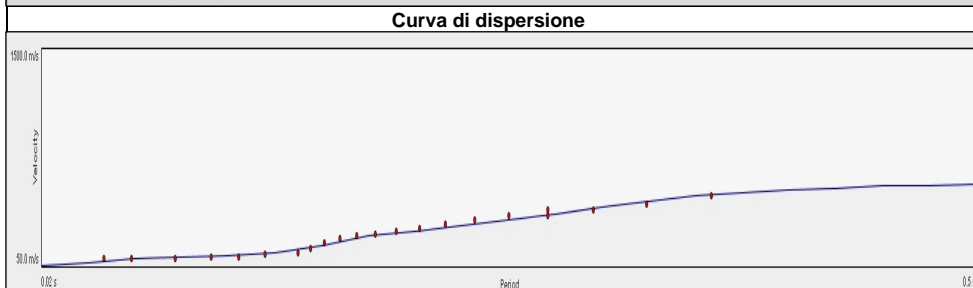

Modello interpretativo				
Strato n°	Prof. (m)	Spess. (m)	Vs (m/s)	
1	0	6	6	140
2	6	15	9	210
3	15	25	10	360
4	25	32	7	500
5	32	51	19	470
6	51	INF	INF	550
7				
8				
9				
10				



CENTROGEO
P.zza S. Quirino, 6 - 42015 Correggio (RE)

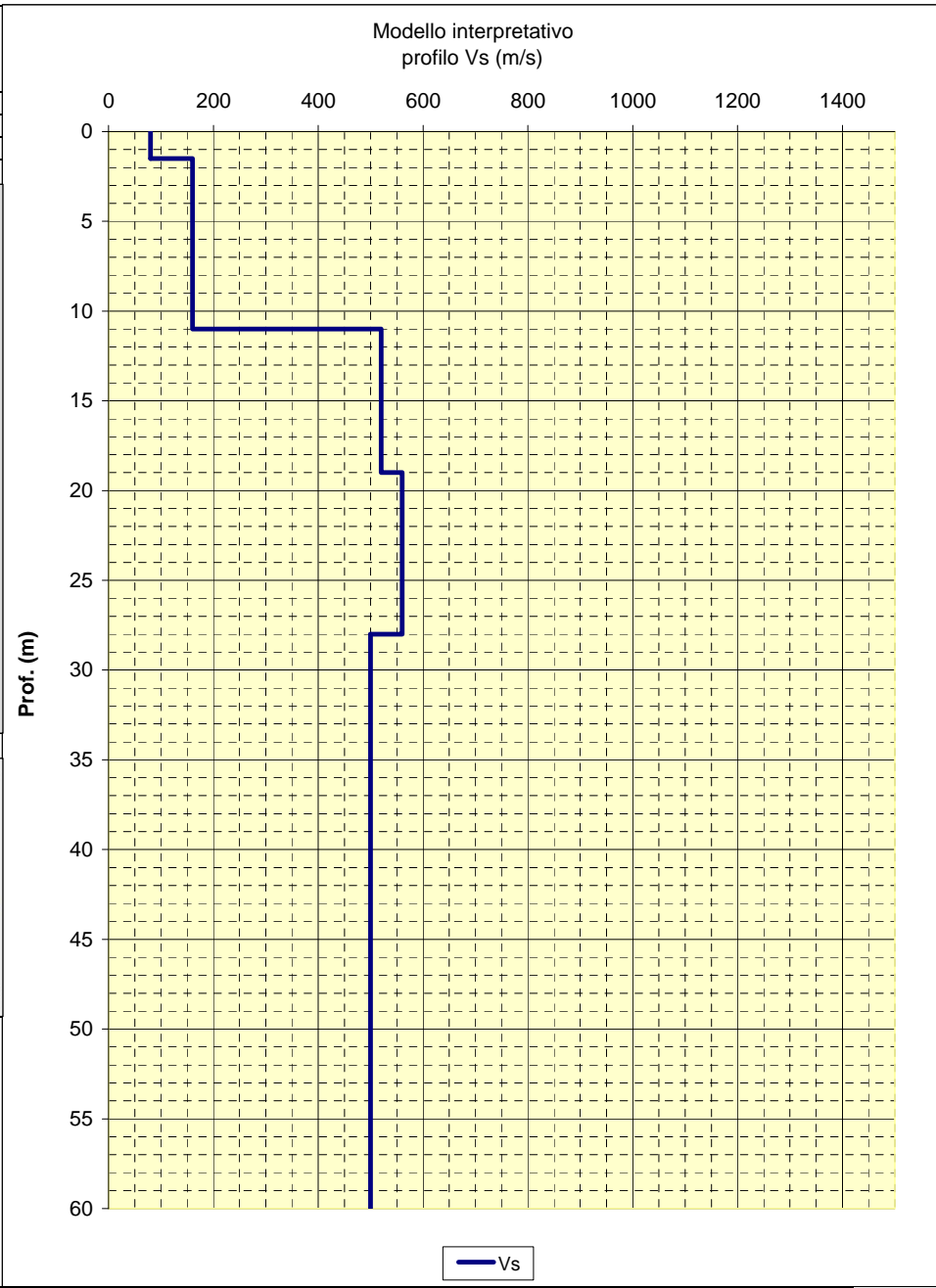
INDAGINE Re.Mi.
110

LOCALITA': Campegine (RE) COMMITTENTE: Amm. Comunale di Campegine
 DATA: 01-12-2009 CANTIERE: v. Rimondella
 QUOTA: 34 m slm OPERATORI: Mazzetti M. - Arbizzi A.



Note:

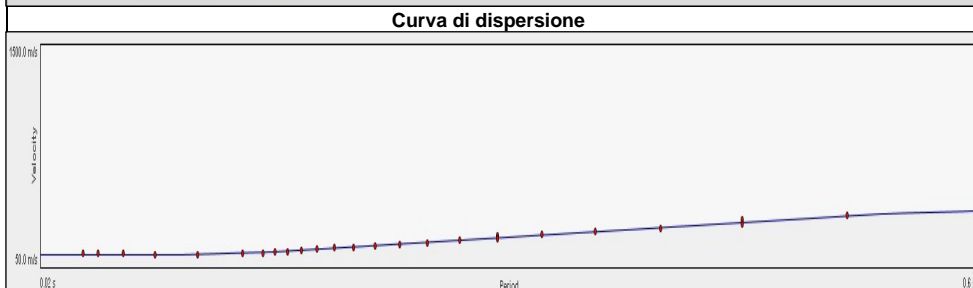
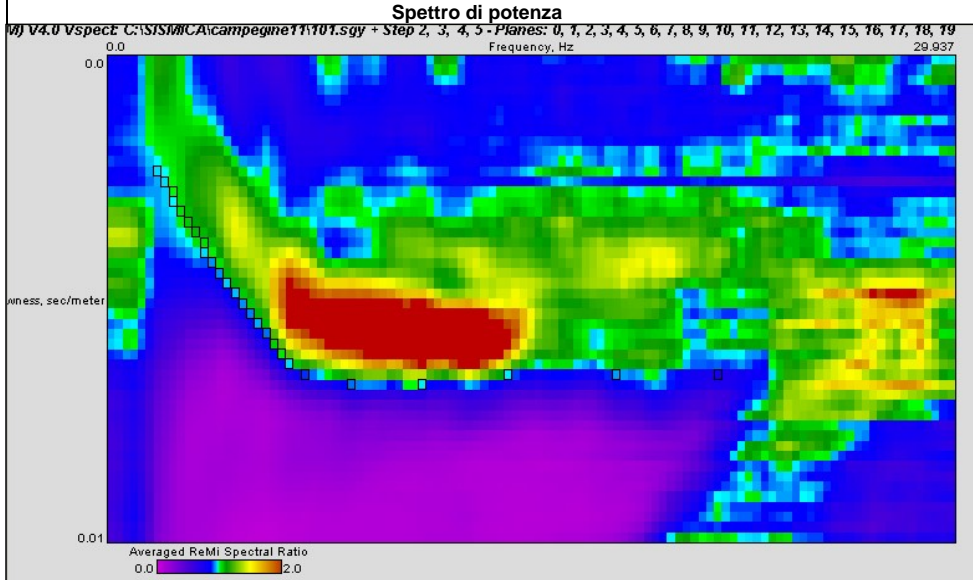
Modello interpretativo				
Strato n°	Prof. (m)	Spess. (m)	Vs (m/s)	
1	0	1.5	1.5	80
2	1.5	11	9.5	160
3	11	19	8	520
4	19	28	9	560
5	28	INF	INF	500
6				
7				
8				
9				
10				



CENTROGEO
P.zza S.Quirino, 6 - 42015 Correggio (RE)

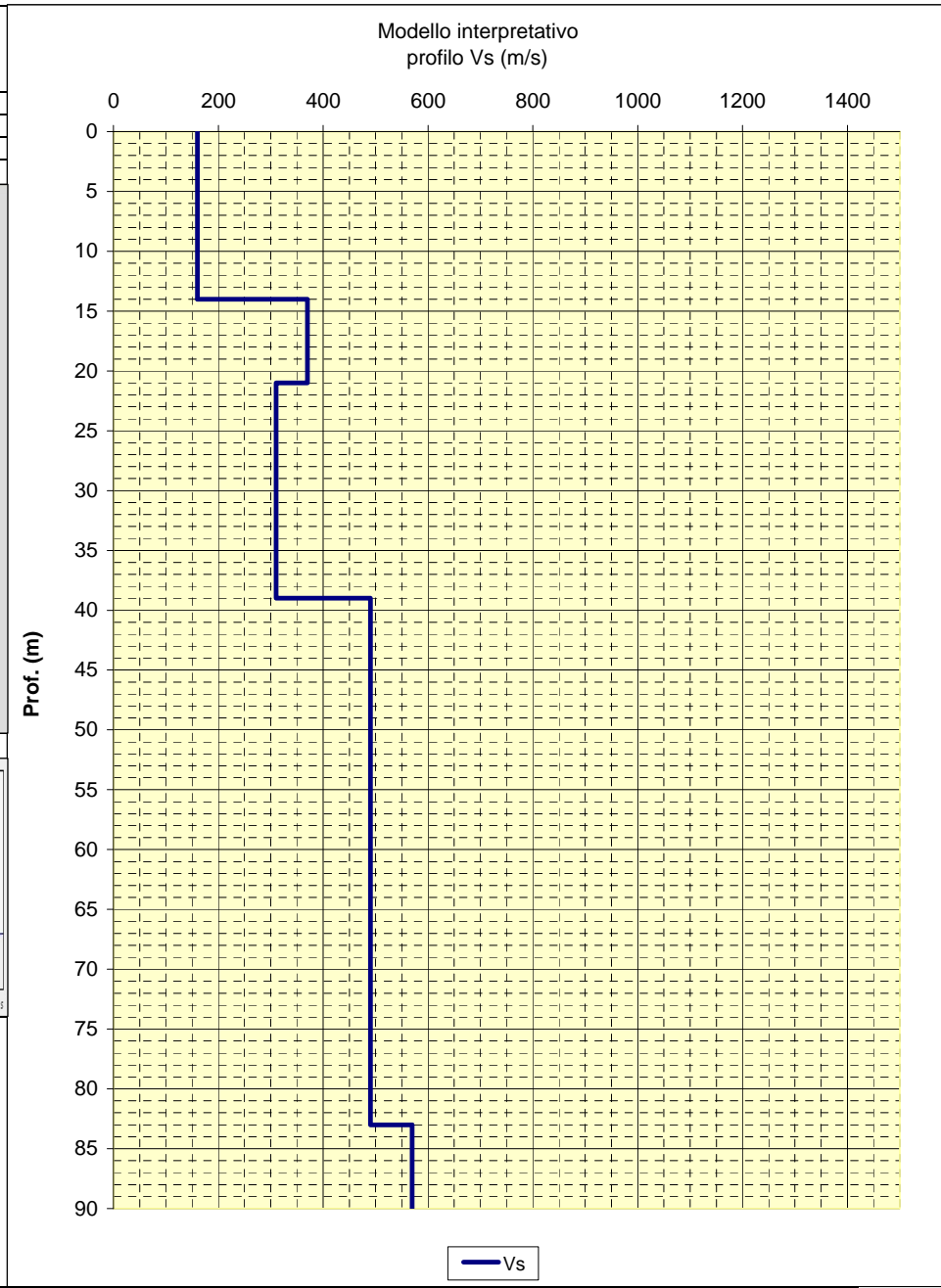
INDAGINE Re.Mi.
111

LOCALITA': Campegine (RE) COMMITTENTE: Amm. Comunale di Campegine
 DATA: 01-12-2009 CANTIERE: cimitero Campegine
 QUOTA: 35 m slm OPERATORI: Mazzetti M. - Arbizzi A.



Note:

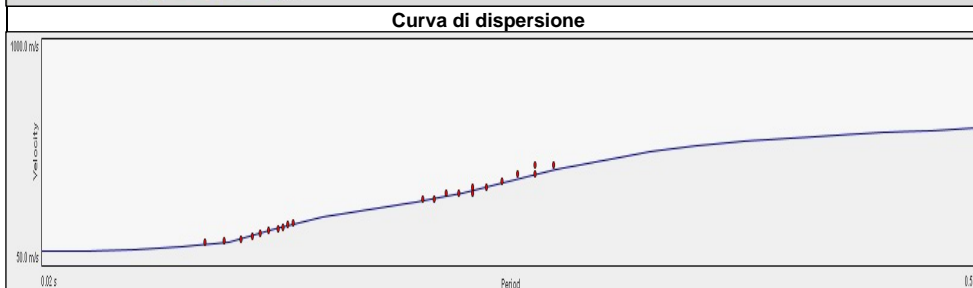
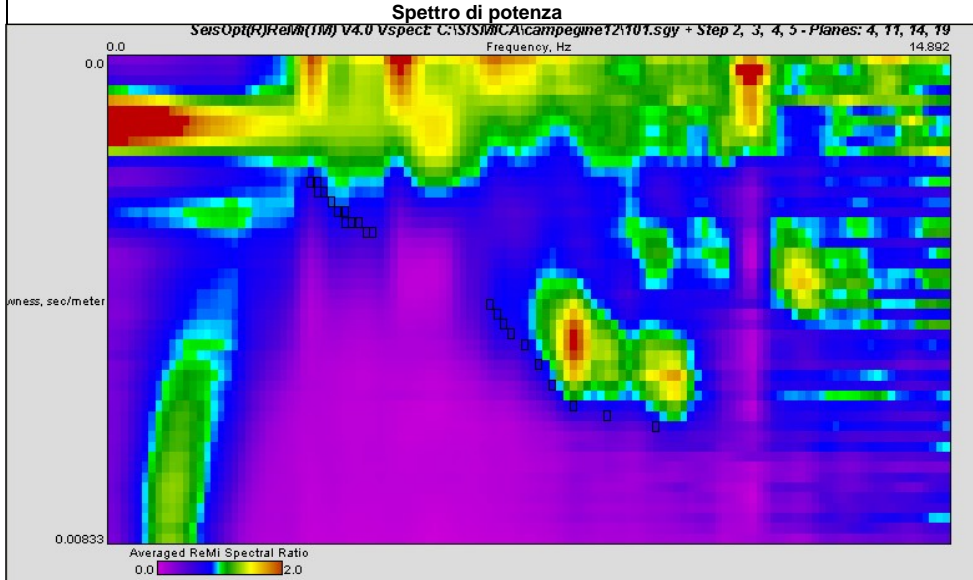
Modello interpretativo				
Strato n°	Prof. (m)	Spess. (m)	Vs (m/s)	
1	0	14	14	160
2	14	21	7	370
3	21	39	18	310
4	39	83	44	490
5	83	INF	INF	570
6				
7				
8				
9				
10				



CENTROGEO
P.zza S. Quirino, 6 - 42015 Correggio (RE)

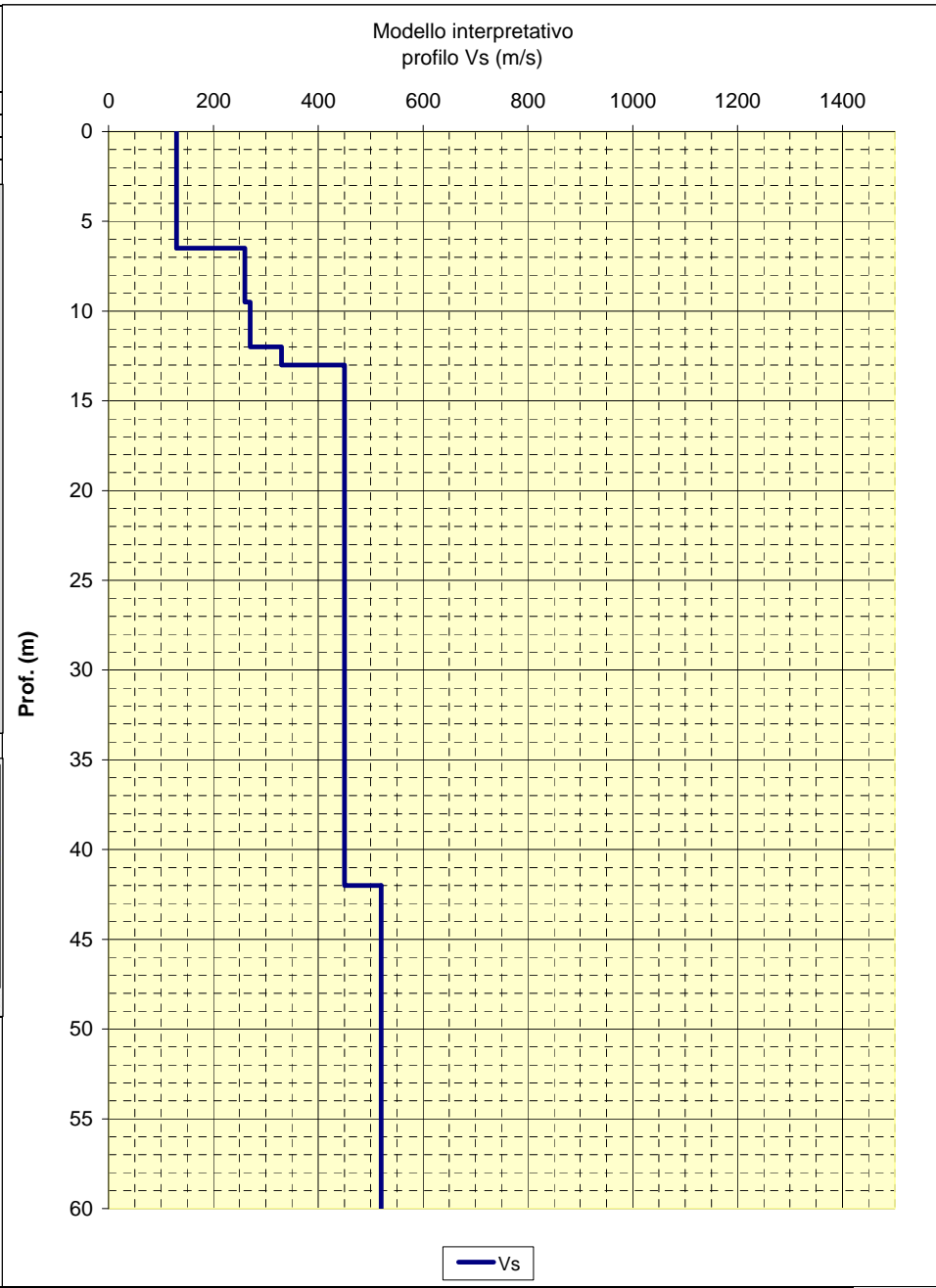
INDAGINE Re.Mi.
112

LOCALITA': Campegine (RE) COMMITTENTE: Amm. Comunale di Campegine
 DATA: 02-12-2009 CANTIERE: v. Casalvecchio
 QUOTA: 34 m slm OPERATORI: Mazzetti M. - Arbizzi A.



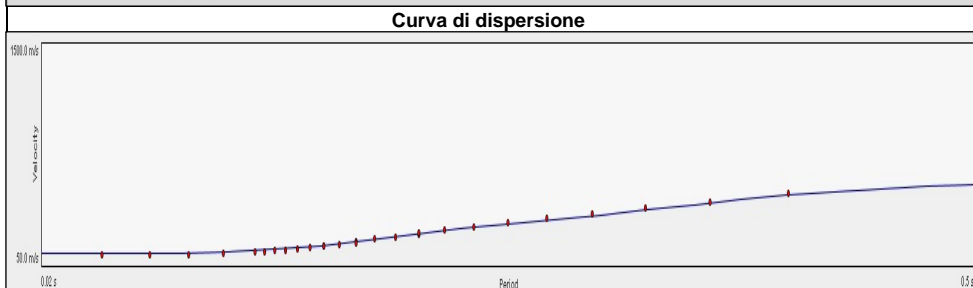
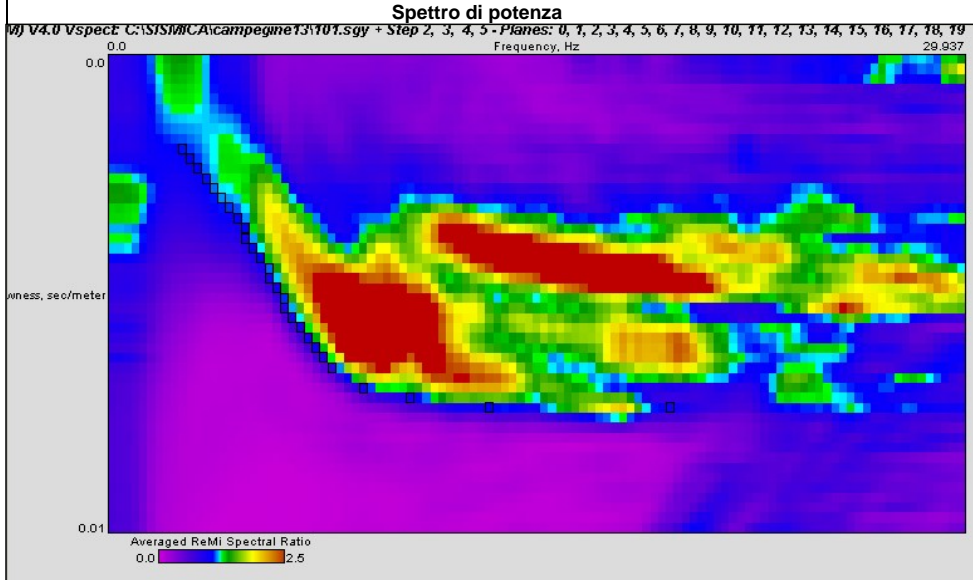
Note:

Modello interpretativo				
Strato n°	Prof. (m)		Spess. (m)	Vs (m/s)
1	0	6.5	6.5	130
2	6.5	9.5	3	260
3	9.5	12	2.5	270
4	12	13	1	330
5	13	42	29	450
6	42	INF	INF	520
7				
8				
9				
10				



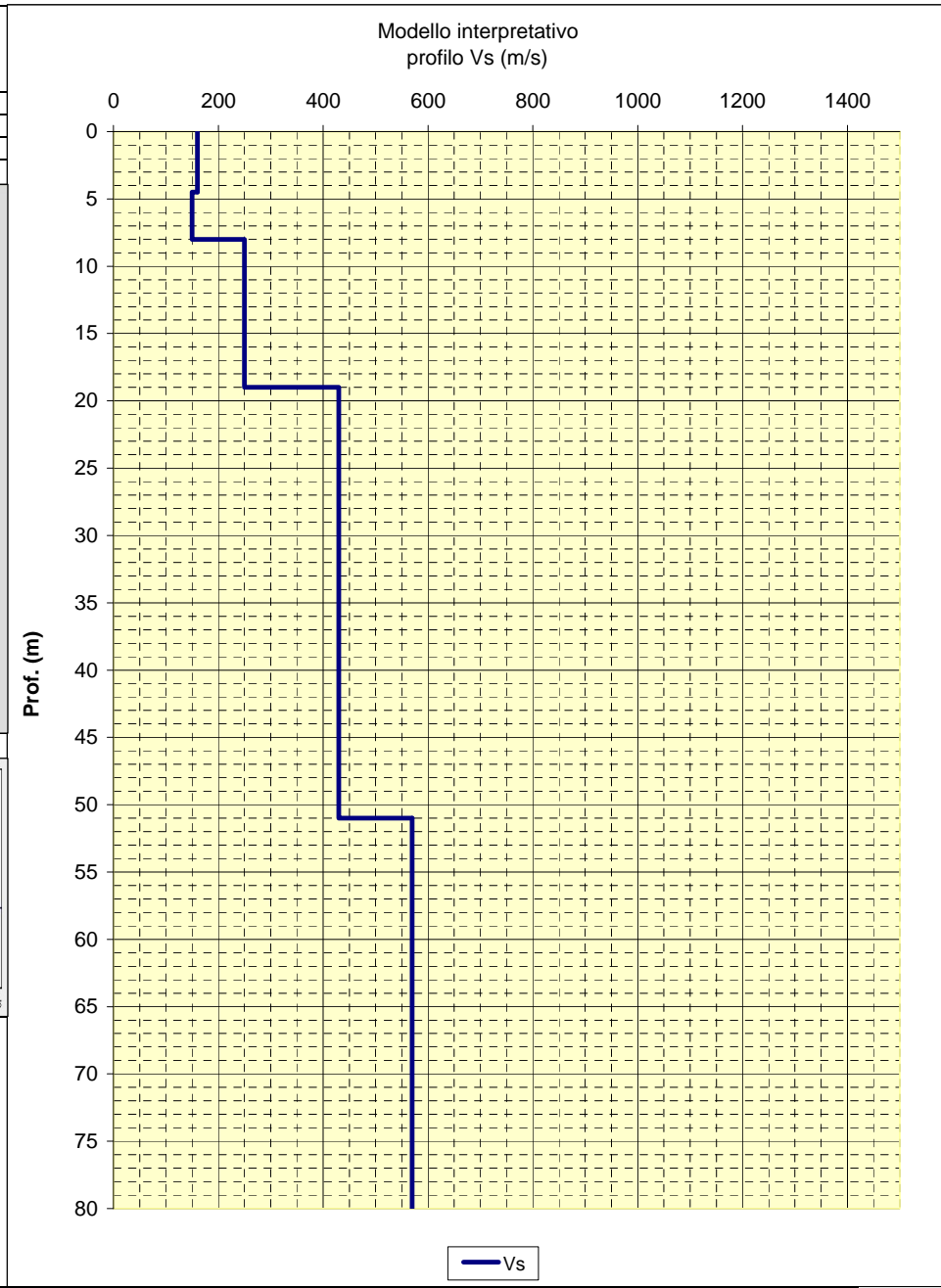
CENTROGEO P.zza S. Quirino, 6 - 42015 Correggio (RE)	INDAGINE Re.Mi. 113
--	--------------------------------------

LOCALITA': Campegine (RE)	COMMITTENTE: Amm. Comunale di Campegine
DATA: 02-12-2009	CANTIERE: Caprara est
QUOTA: 36 m slm	OPERATORI: Mazzetti M. - Arbizzi A.



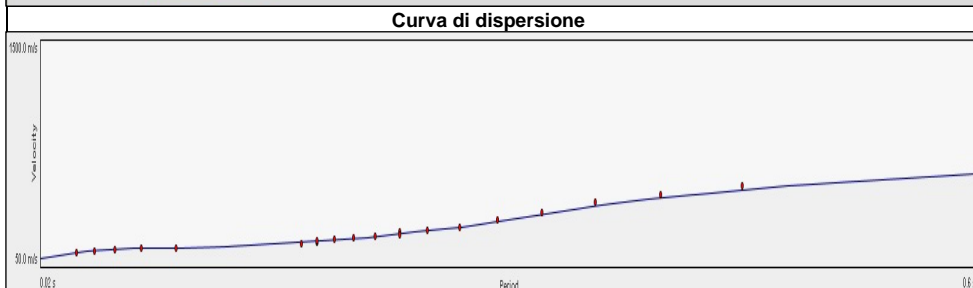
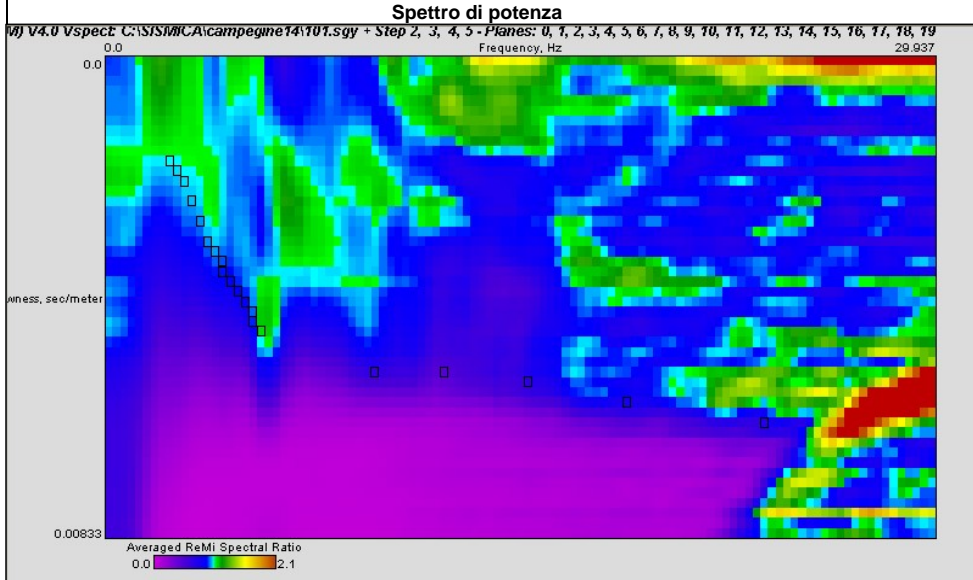
Note:

Modello interpretativo				
Strato n°	Prof. (m)	Spess. (m)	Vs (m/s)	
1	0	4.5	4.5	160
2	4.5	8	3.5	150
3	8	19	11	250
4	19	51	32	430
5	51	INF	INF	570
6				
7				
8				
9				
10				



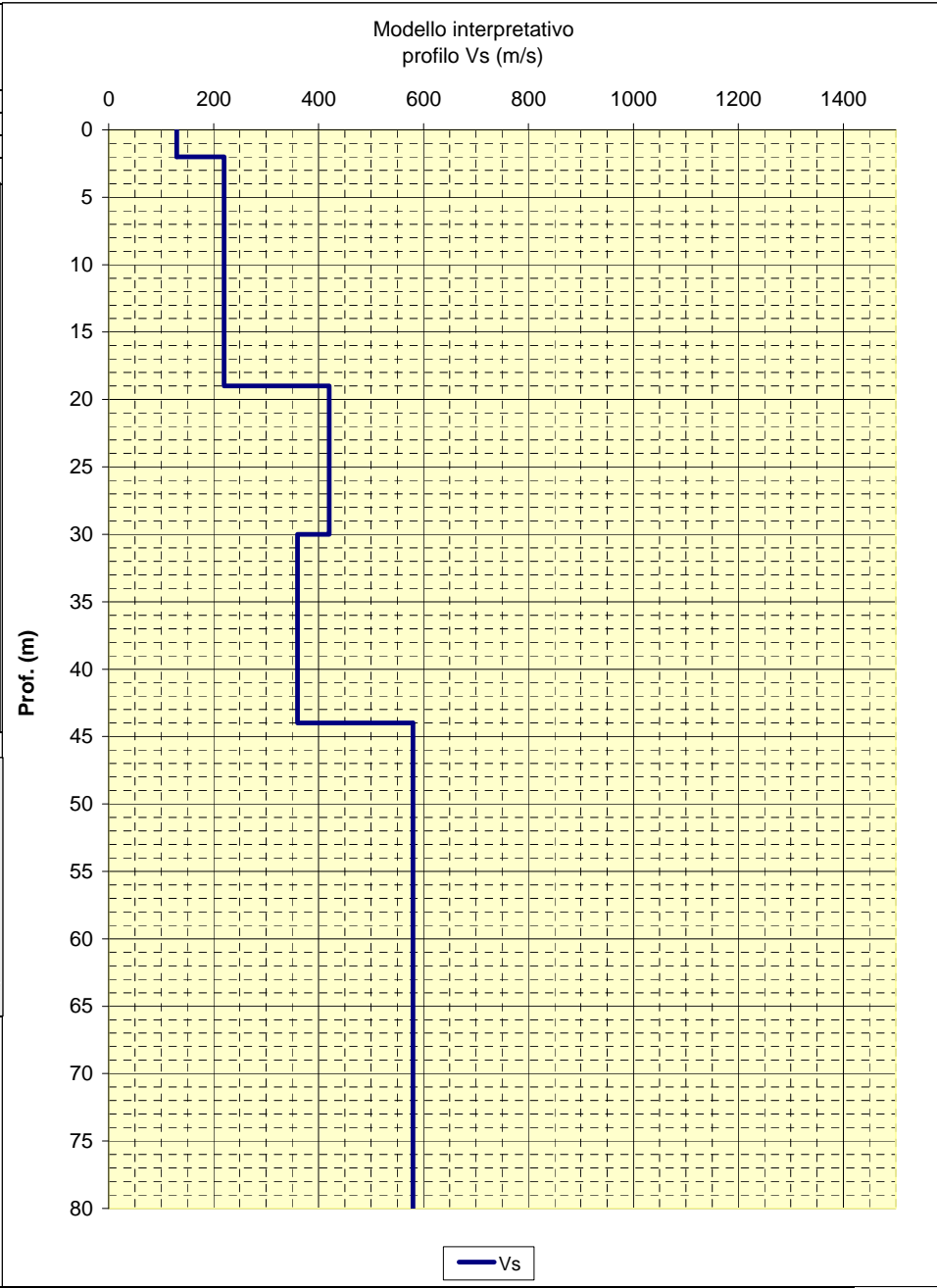
CENTROGEO P.zza S. Quirino, 6 - 42015 Correggio (RE)	INDAGINE Re.Mi. 114
--	--------------------------------------

LOCALITA': Campegine (RE)	COMMITTENTE: Amm. Comunale di Campegine
DATA: 02-12-2009	CANTIERE: Caprara ovest
QUOTA: 38 m slm	OPERATORI: Mazzetti M. - Arbizzi A.



Note:

Modello interpretativo				
Strato n°	Prof. (m)	Spess. (m)	Vs (m/s)	
1	0	2	2	130
2	2	19	17	220
3	19	30	11	420
4	30	44	14	360
5	44	INF	INF	580
6				
7				
8				
9				
10				




CENTROGEO
P.zza S. Quirino, 6 - 42015 Correggio (RE)

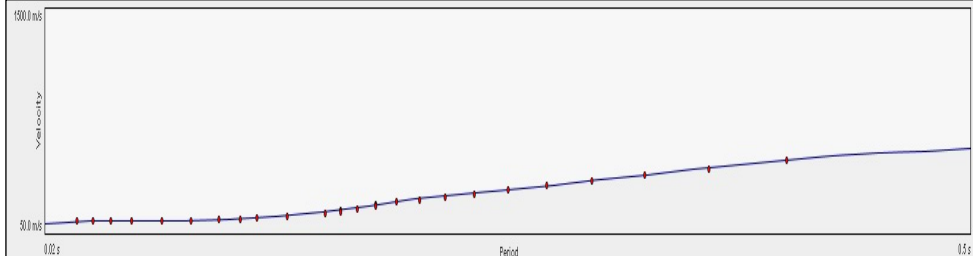
INDAGINE Re.Mi.
115

LOCALITA': Campegine (RE) COMMITTENTE: Amm. Comunale di Campegine
 DATA: 02-12-2009 CANTIERE: v. Casalvecchio
 QUOTA: 37 m slm OPERATORI: Mazzetti M. - Arbizzi A.

Spettro di potenza



Curva di dispersione

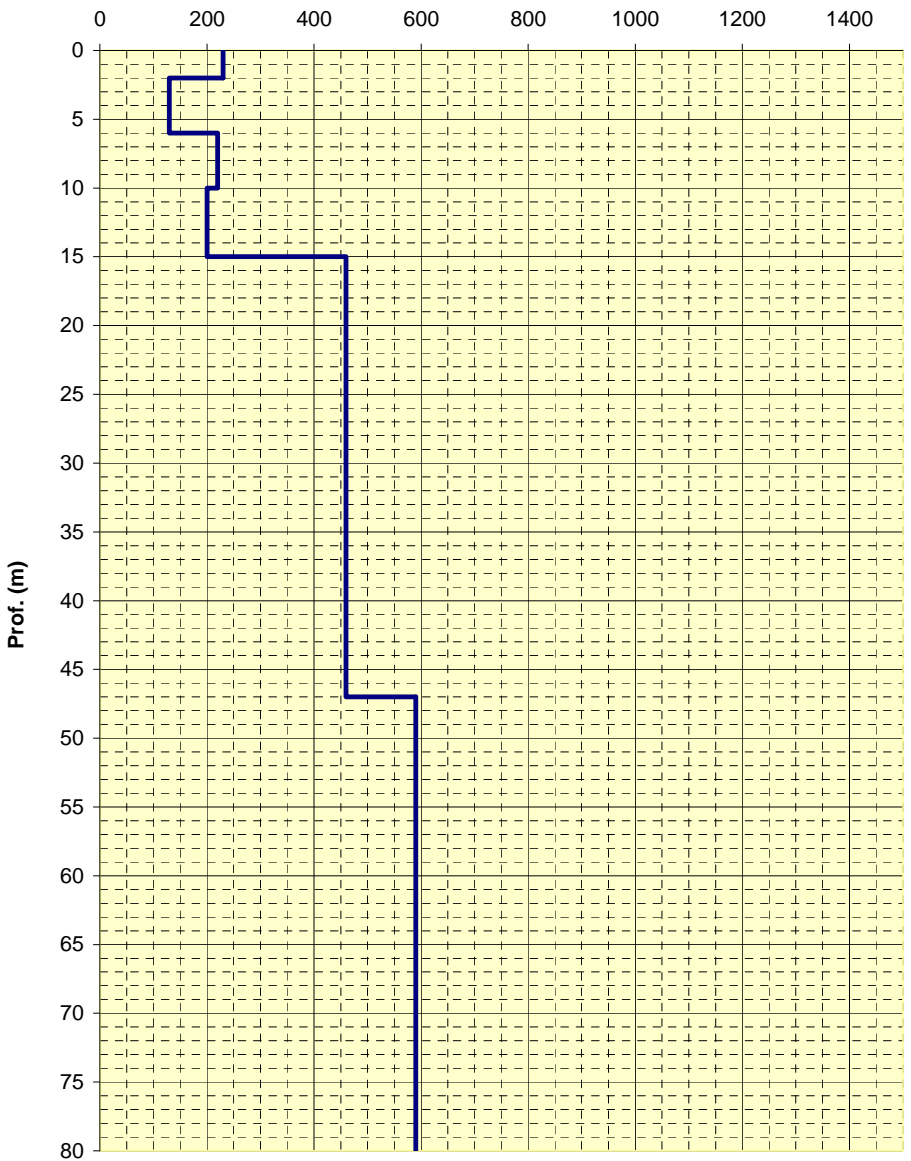


Modello interpretativo

Strato n°	Prof. (m)	Spess. (m)	Vs (m/s)
1	0	2	230
2	2	6	130
3	6	10	220
4	10	15	200
5	15	47	460
6	47	INF	590
7			
8			
9			
10			

Note:

**Modello interpretativo
profilo Vs (m/s)**



— Vs

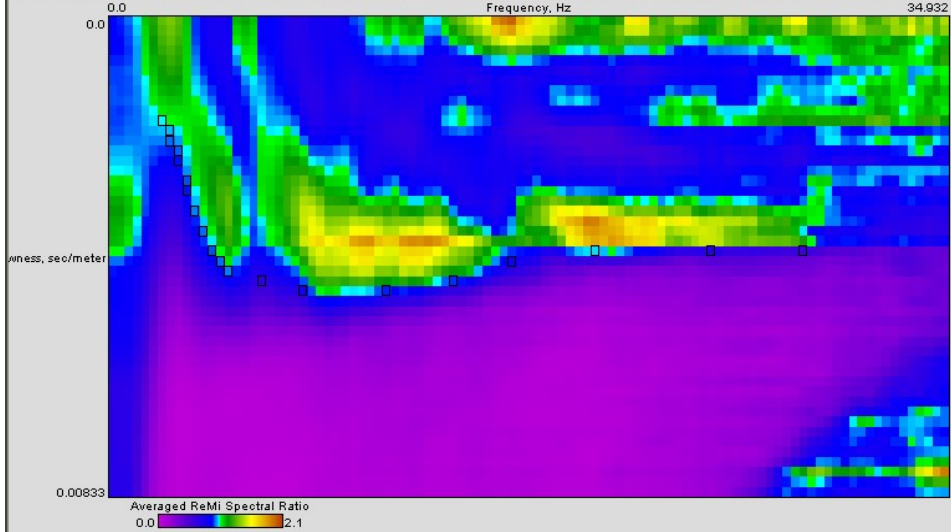
CENTROGEO
P.zza S. Quirino, 6 - 42015 Correggio (RE)

INDAGINE Re.Mi.
116

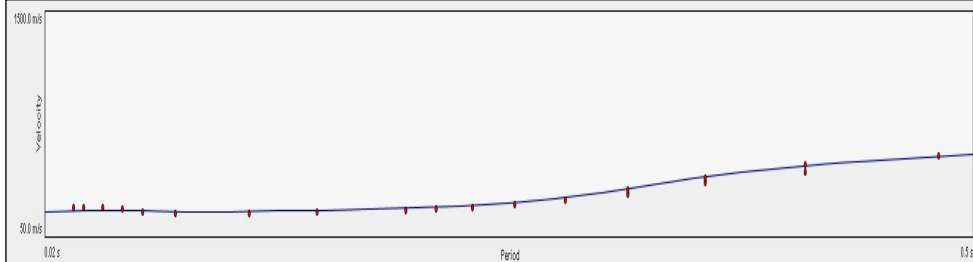
LOCALITA': Campegine (RE) COMMITTENTE: Amm. Comunale di Campegine
 DATA: 02-12-2009 CANTIERE: La Razza
 QUOTA: 39 m slm OPERATORI: Mazzetti M. - Arbizzi A.

Spettro di potenza

1) V4.0 Vspect: C:\SISMI\CA\campegine16\101.sgy + Step 2, 3, 4, 5 - Planes: 0, 1, 2, 3, 4, 5, 6, 7, 8, 9, 10, 11, 12, 13, 14, 15, 16, 17, 18, 19



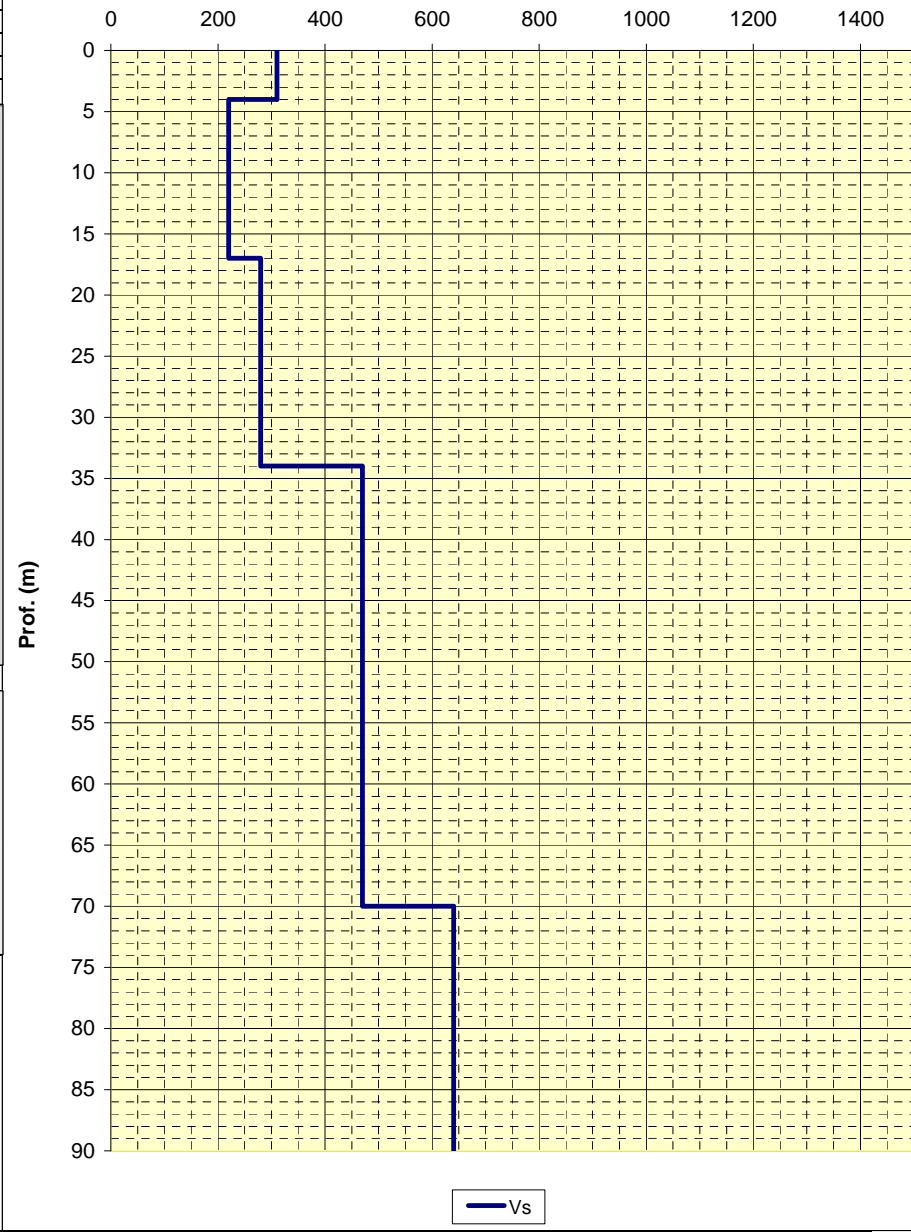
Curva di dispersione



Note:

Modello interpretativo				
Strato n°	Prof. (m)	Spess. (m)	Vs (m/s)	
1	0	4	4	310
2	4	17	13	220
3	17	34	17	280
4	34	70	36	470
5	70	INF	INF	640
6				
7				
8				
9				
10				

**Modello interpretativo
profilo Vs (m/s)**




— Vs

CENTROGEO
P.zza S. Quirino, 6 - 42015 Correggio (RE)

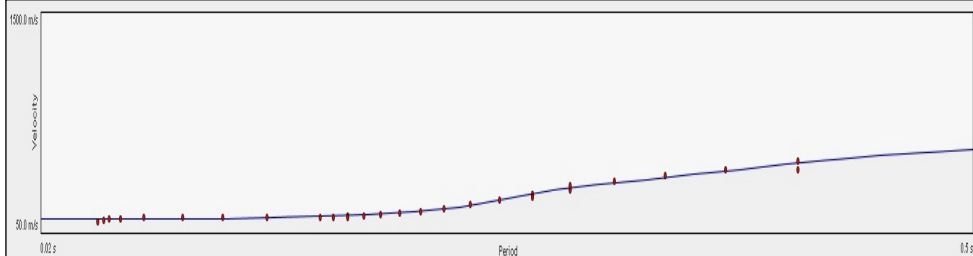
INDAGINE Re.Mi.
117

LOCALITA': Campegine (RE) COMMITTENTE: Amm. Comunale di Campegine
 DATA: 02-12-2009 CANTIERE: Milanello Colla
 QUOTA: 41 m slm OPERATORI: Mazzetti M. - Arbizzi A.

Spettro di potenza



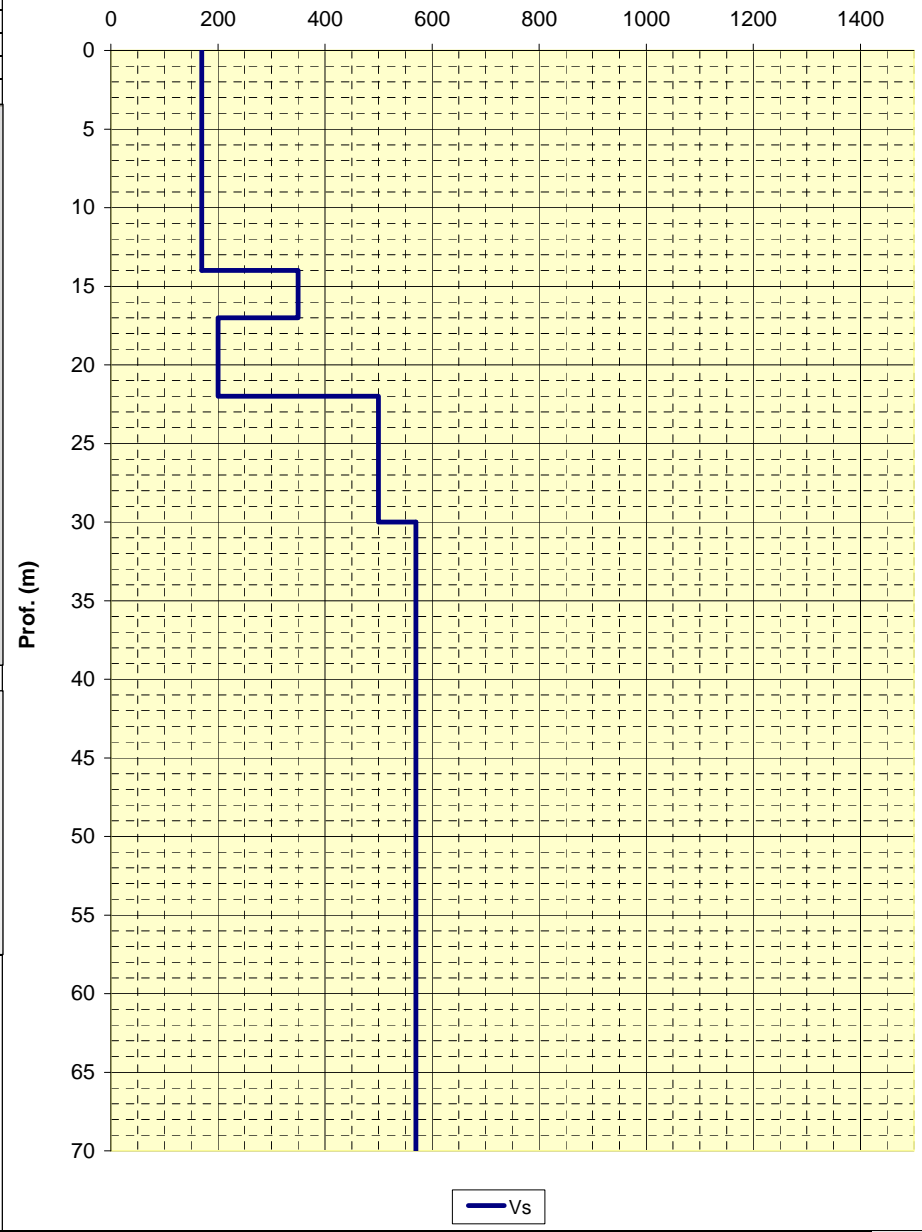
Curva di dispersione



Note:

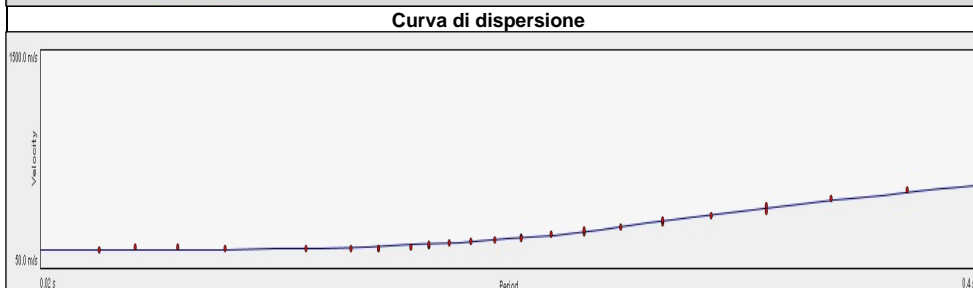
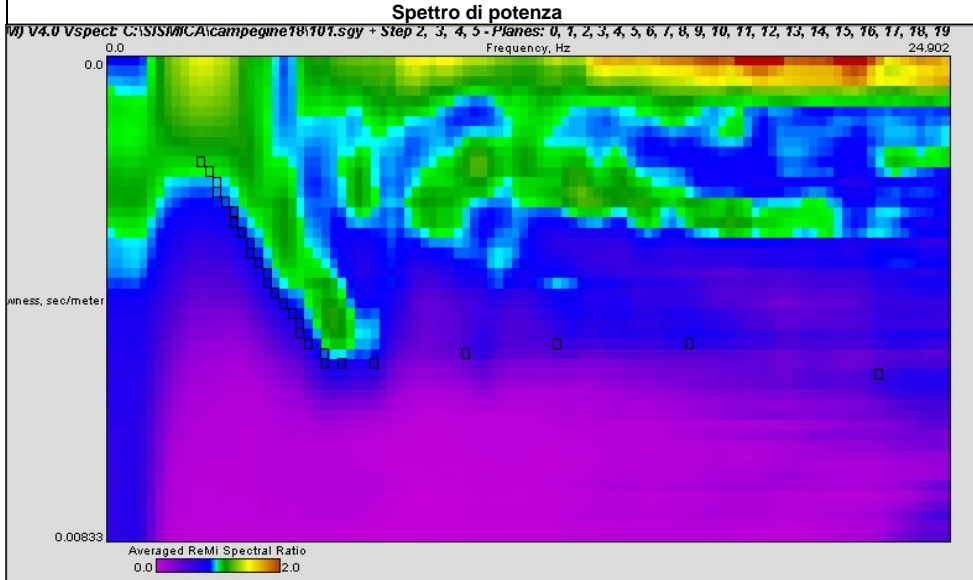
Modello interpretativo				
Strato n°	Prof. (m)		Spess. (m)	Vs (m/s)
1	0	14	14	170
2	14	17	3	350
3	17	22	5	200
4	22	30	8	500
5	30	INF	INF	570
6				
7				
8				
9				
10				

**Modello interpretativo
profilo Vs (m/s)**

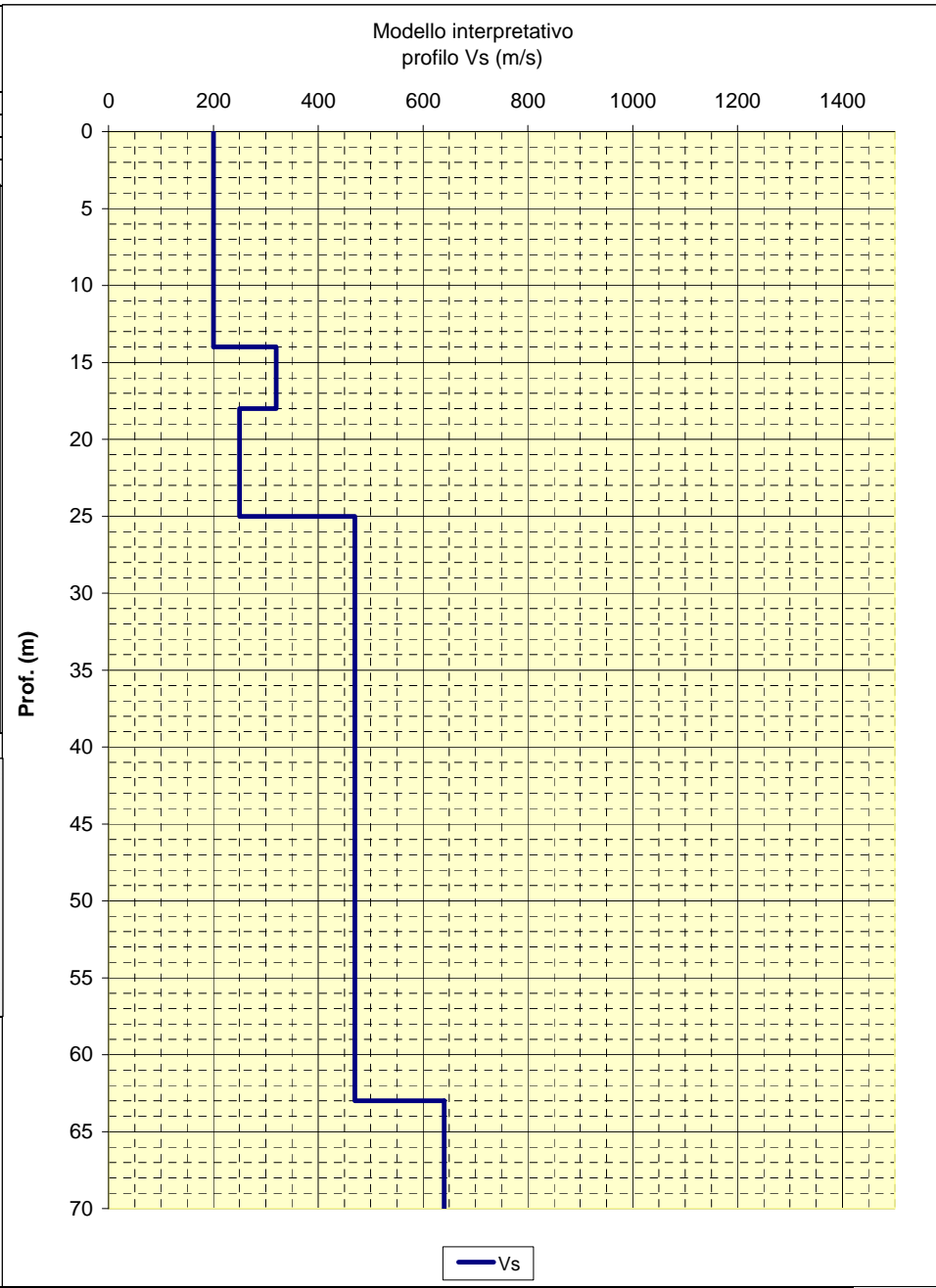


CENTROGEO P.zza S. Quirino, 6 - 42015 Correggio (RE)	INDAGINE Re.Mi. 118
--	--------------------------------------

LOCALITA': Campegine (RE)	COMMITTENTE: Amm. Comunale di Campegine
DATA: 02-12-2009	CANTIERE: Braglia
QUOTA: 39 m slm	OPERATORI: Mazzetti M. - Arbizzi A.



Note:

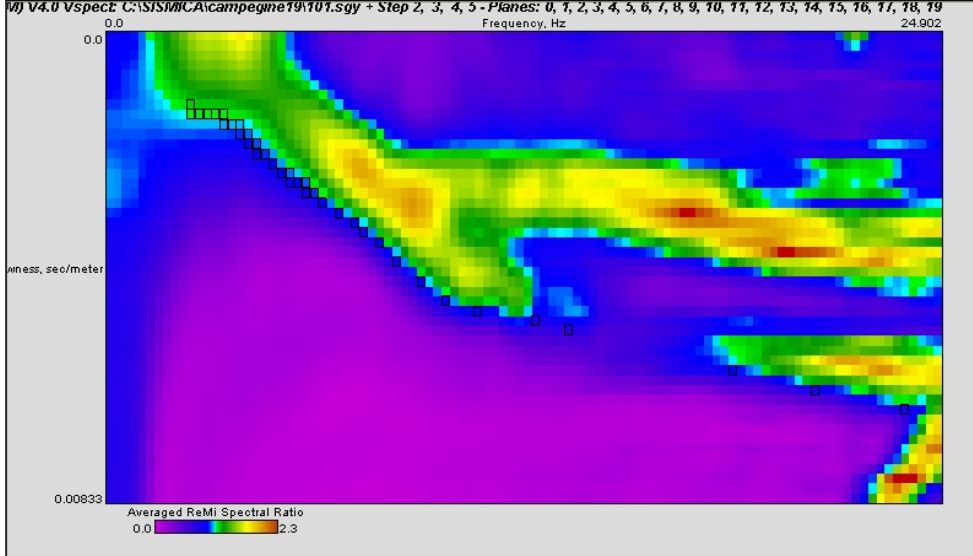


CENTROGEO
P.zza S.Quirino, 6 - 42015 Correggio (RE)

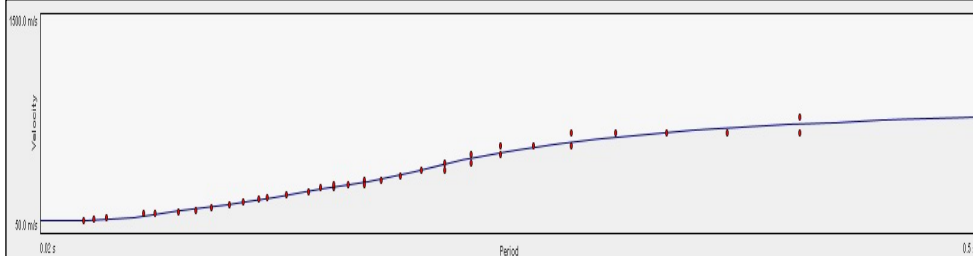
INDAGINE Re.Mi.
119

LOCALITA': Campegine (RE) COMMITTENTE: Amm. Comunale di Campegine
 DATA: 02-12-2009 CANTIERE: Case del Lago
 QUOTA: 38 m slm OPERATORI: Mazzetti M. - Arbizzi A.

Spettro di potenza



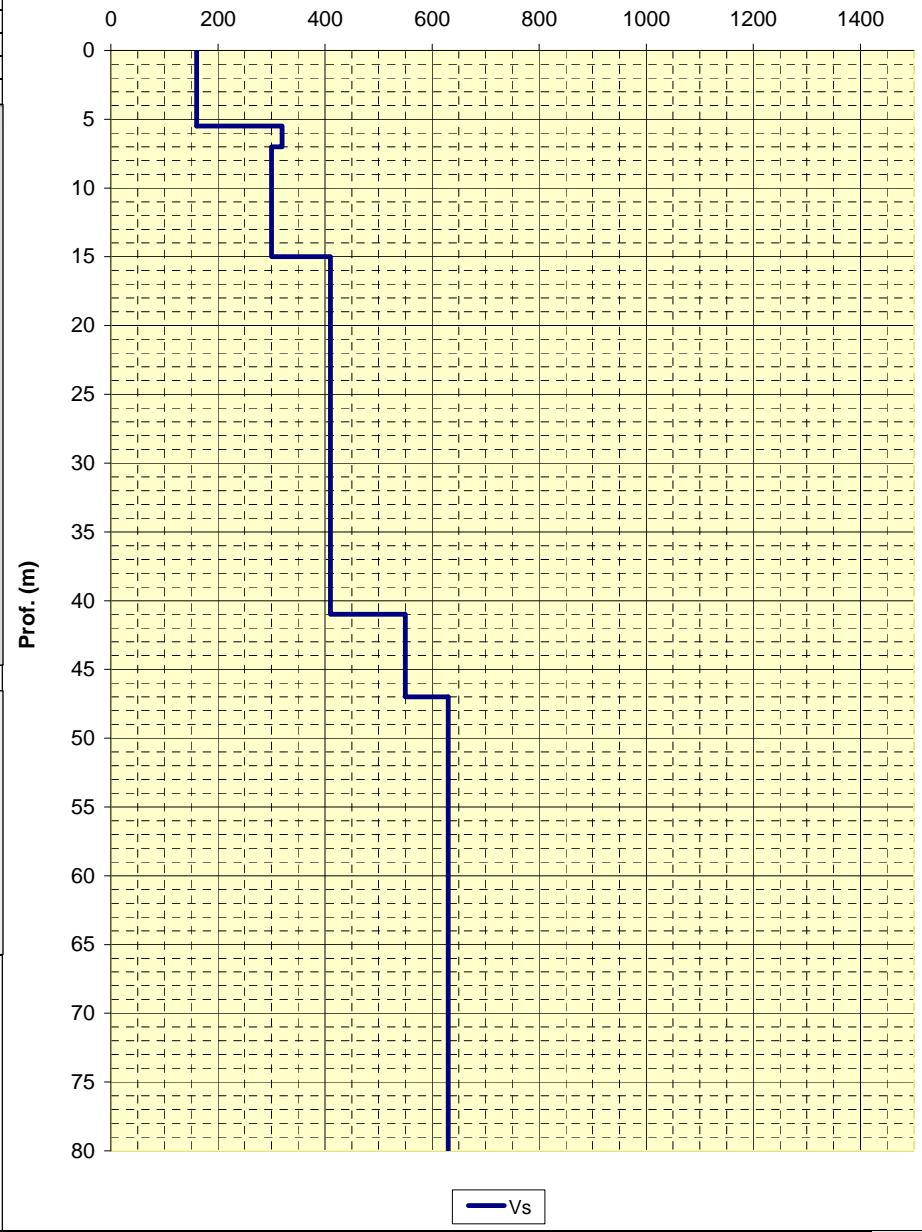
Curva di dispersione



Note:

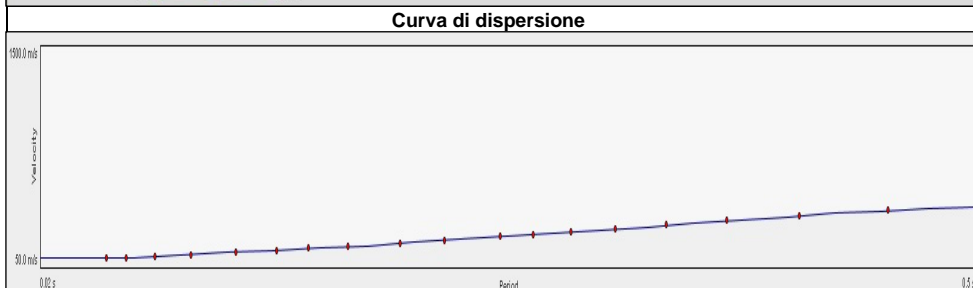
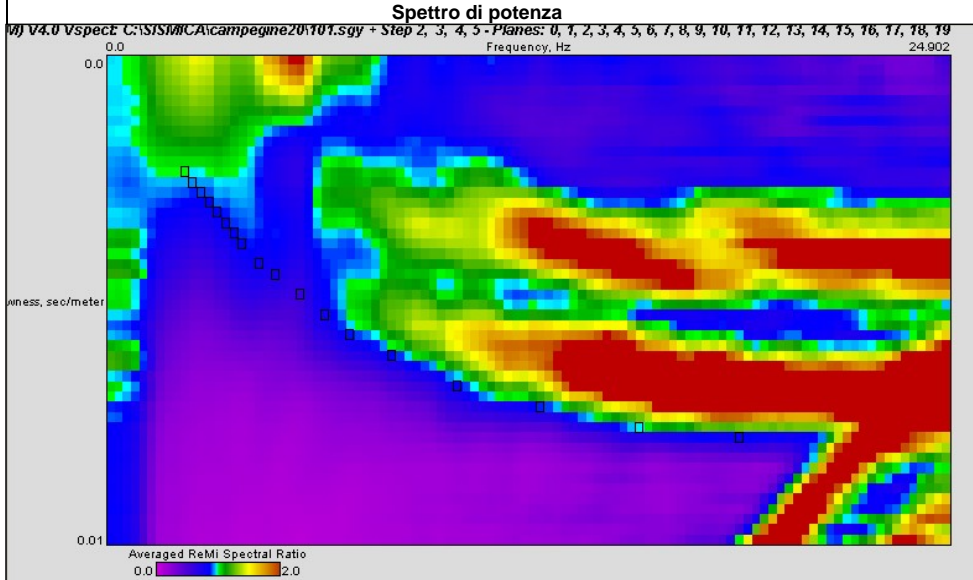
Modello interpretativo				
Strato n°	Prof. (m)		Spess. (m)	Vs (m/s)
1	0	5.5	5.5	160
2	5.5	7	1.5	320
3	7	15	8	300
4	15	41	26	410
5	41	47	6	550
6	47	INF	INF	630
7				
8				
9				
10				

**Modello interpretativo
profilo Vs (m/s)**



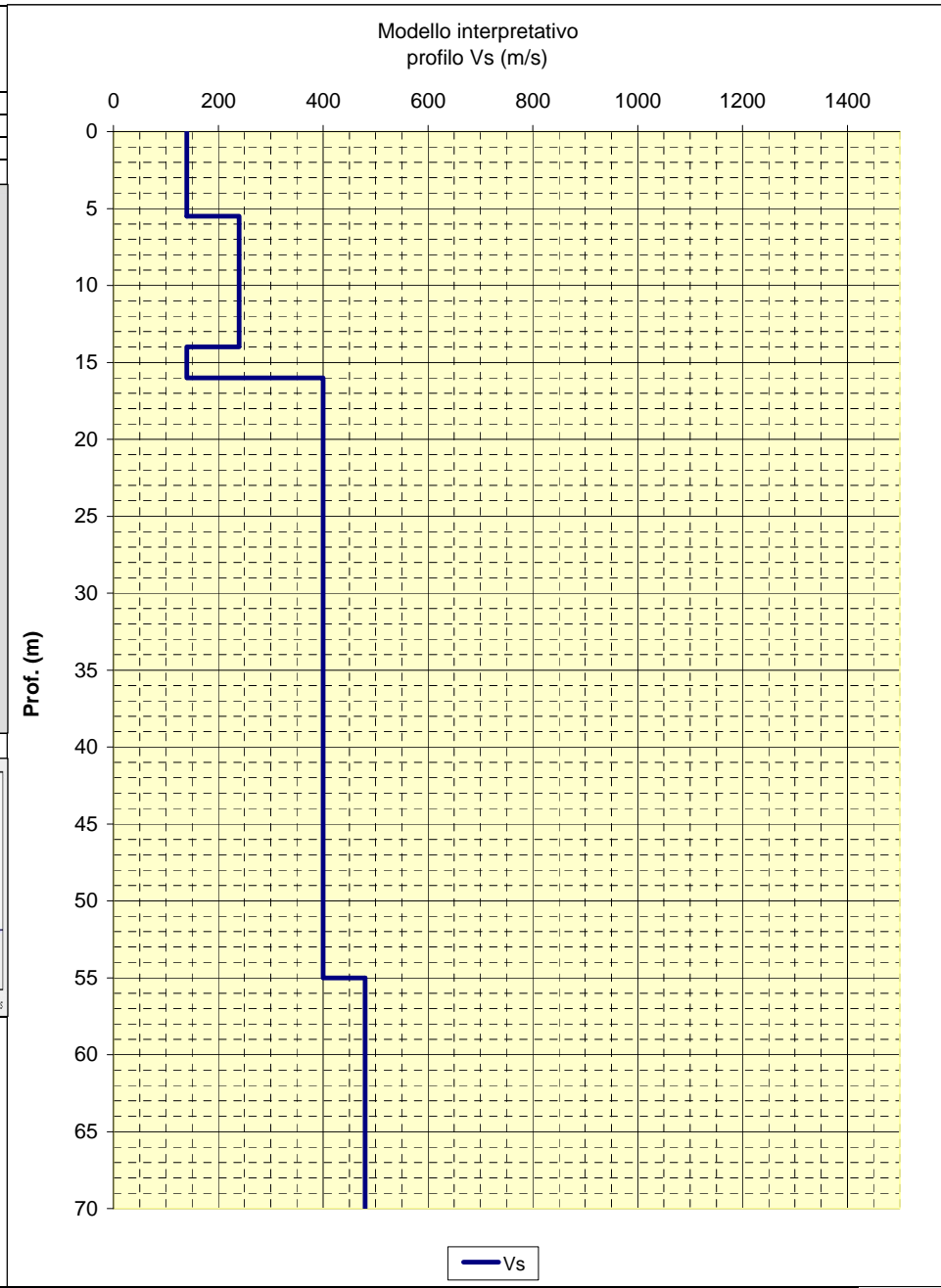
CENTROGEO P.zza S. Quirino, 6 - 42015 Correggio (RE)	INDAGINE Re.Mi. 120
--	--------------------------------------

LOCALITA': Campegine (RE)	COMMITTENTE: Amm. Comunale di Campegine
DATA: 02-12-2009	CANTIERE: Tagliavino
QUOTA: 34 m slm	OPERATORI: Mazzetti M. - Arbizzi A.



Note:

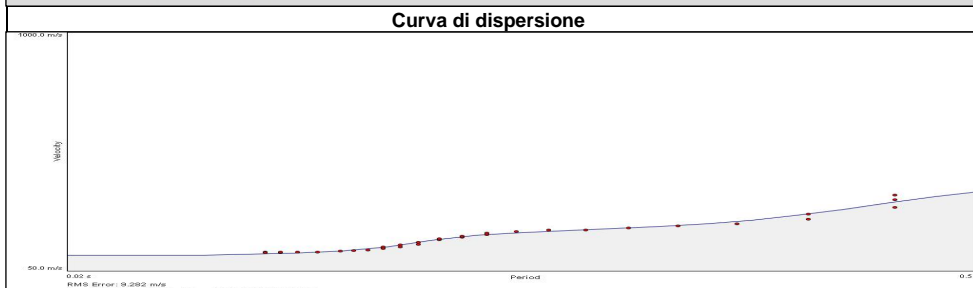
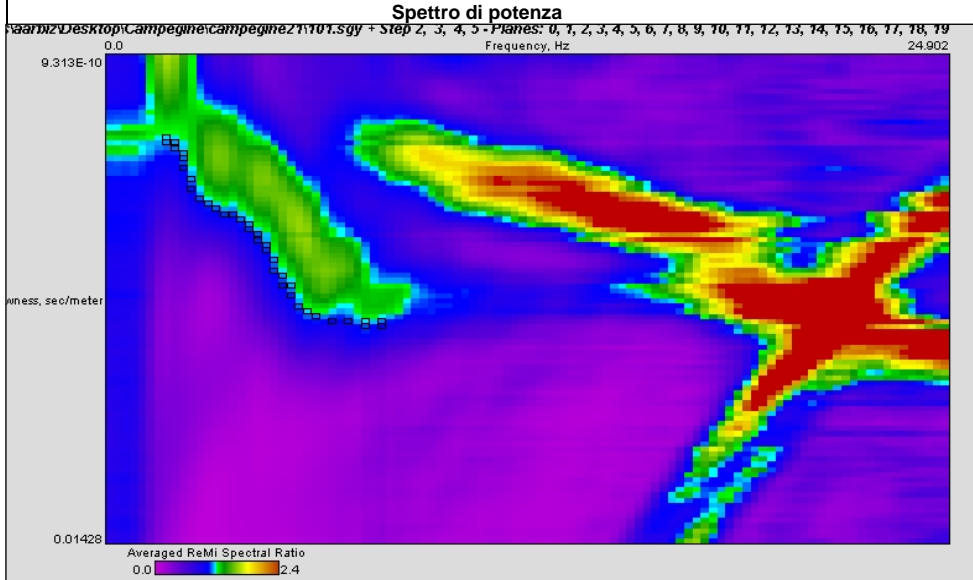
Modello interpretativo				
Strato n°	Prof. (m)		Spess. (m)	Vs (m/s)
1	0	5.5	5.5	140
2	5.5	14	8.5	240
3	14	16	2	140
4	16	55	39	400
5	55	INF	INF	480
6				
7				
8				
9				
10				



CENTROGEO
P.zza S. Quirino, 6 - 42015 Correggio (RE)

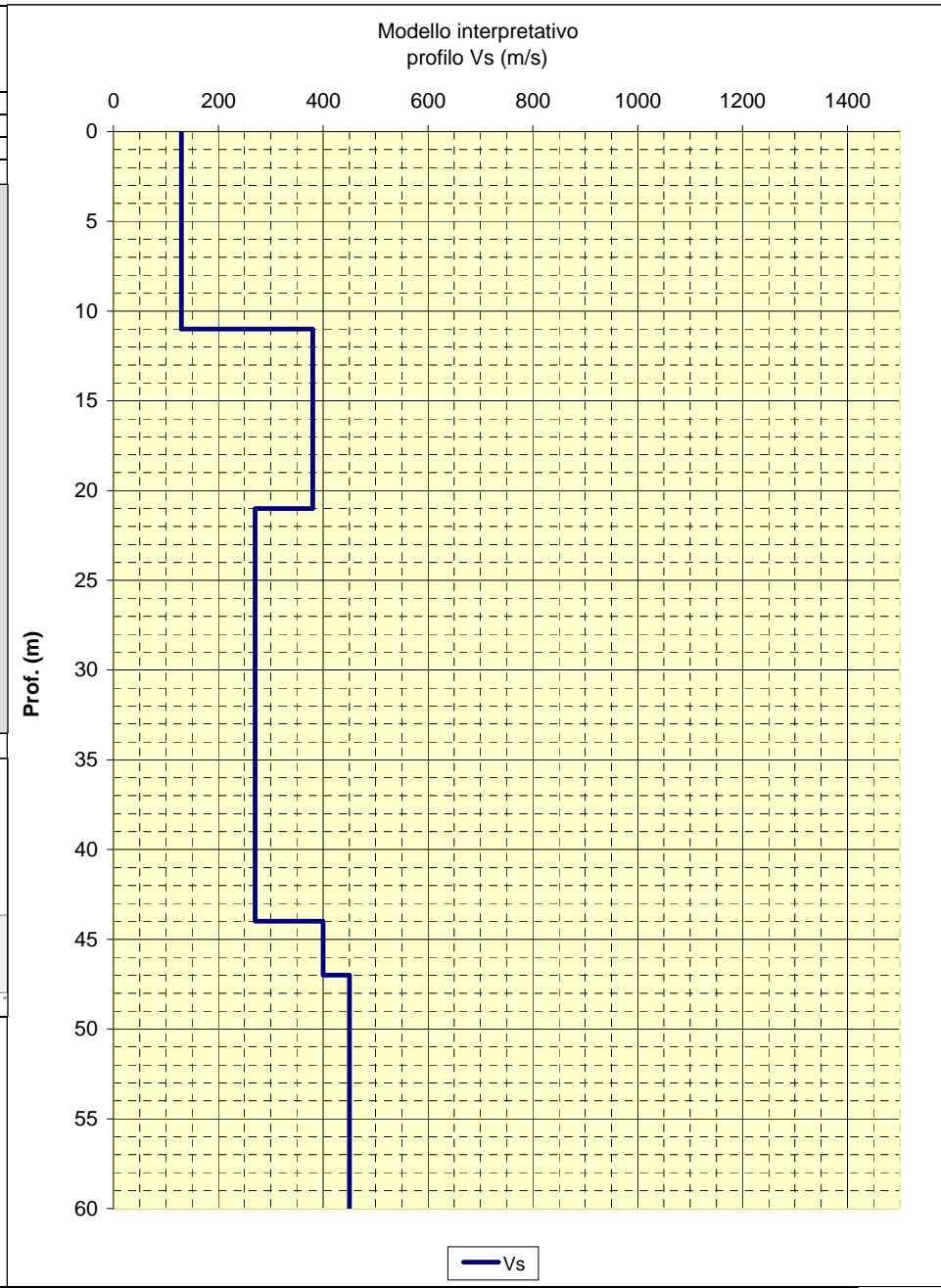
INDAGINE Re.Mi.
121

LOCALITA': Campegine (RE) COMMITTENTE: Amm. Comunale di Campegine
 DATA: 03-12-2009 CANTIERE: v. Molino Re
 QUOTA: 29 m slm OPERATORI: Mazzetti M. - Arbizzi A.



Note:

Modello interpretativo				
Strato n°	Prof. (m)	Spess. (m)	Vs (m/s)	
1	0	11	11	130
2	11	21	10	380
3	21	44	23	270
4	44	47	3	400
5	47	INF	INF	450
6				
7				
8				
9				
10				



CENTROGEO

P.zza S. Quirino, 6 - 42015 Correggio (RE)

INDAGINE Re.Mi.

122

LOCALITA': Campegine (RE)

COMMITTENTE: Amm. Comunale di Campegine

DATA: 03-12-2009

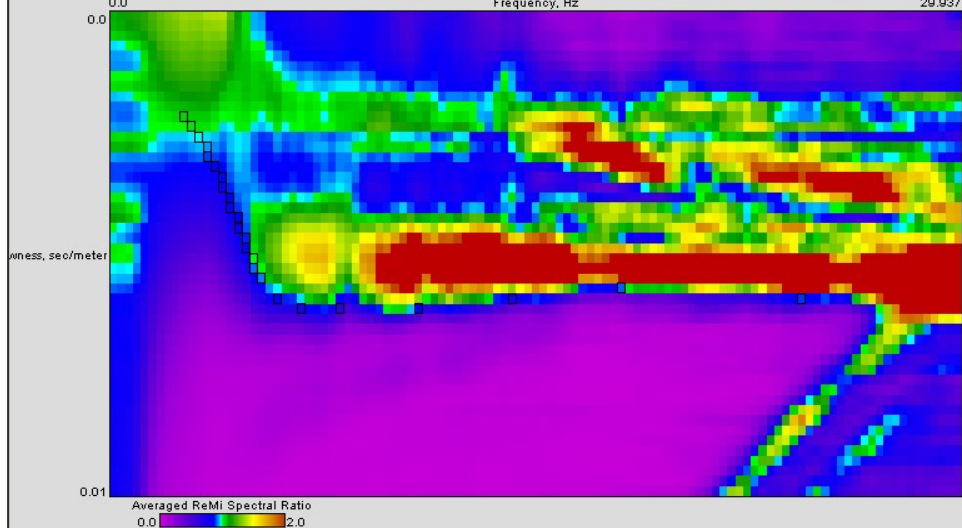
CANTIERE: Lora

QUOTA: 29 m slm

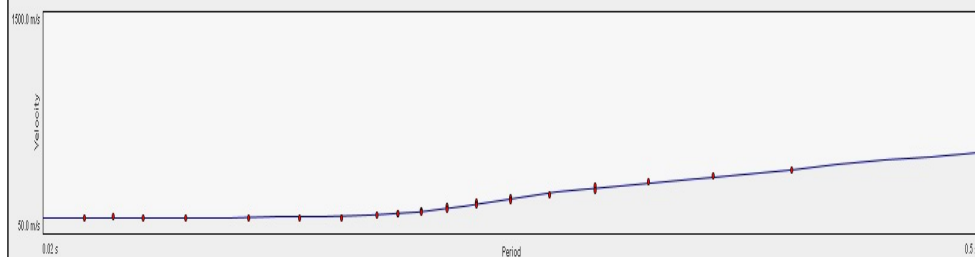
OPERATORI: Mazzetti M. - Arbizzi A.

Spettro di potenza

SeisOpt(R)ReMi(1M) v4.0 vspecf C:\SISMI\CA\campegine2\101.sgy + Step 2, 3, 4, 5 - Planes: 0, 5, 7, 8, 13, 17



Curva di dispersione

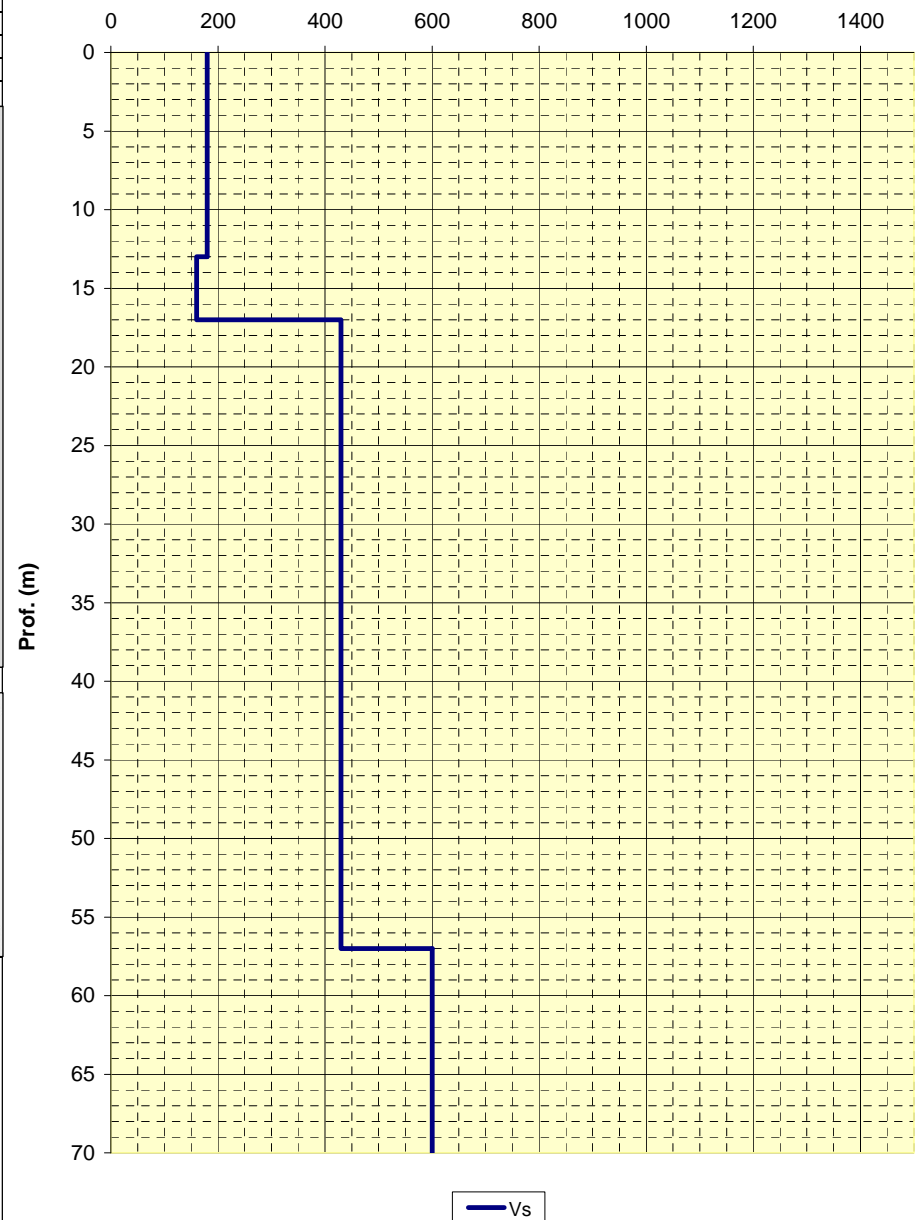


Modello interpretativo

Strato n°	Prof. (m)	Spess. (m)	Vs (m/s)
1	0	13	180
2	13	4	160
3	17	40	430
4	57	INF	600
5			
6			
7			
8			
9			
10			

Modello interpretativo

profilo Vs (m/s)




CENTROGEO
P.zza S. Quirino, 6 - 42015 Correggio (RE)

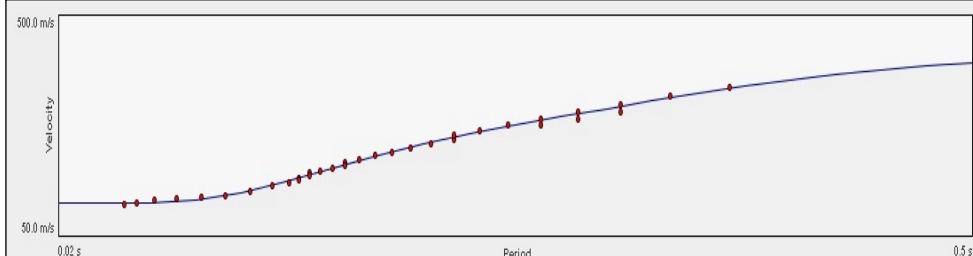
INDAGINE Re.Mi.
123

LOCALITA': Campegine (RE) COMMITTENTE: Amm. Comunale
 DATA: 15-07-2008 CANTIERE: Nuovo Polo Scolastico
 QUOTA: 35 m slm OPERATORI: Dr. Arbizzi - Mazzetti M.

Spettro di potenza



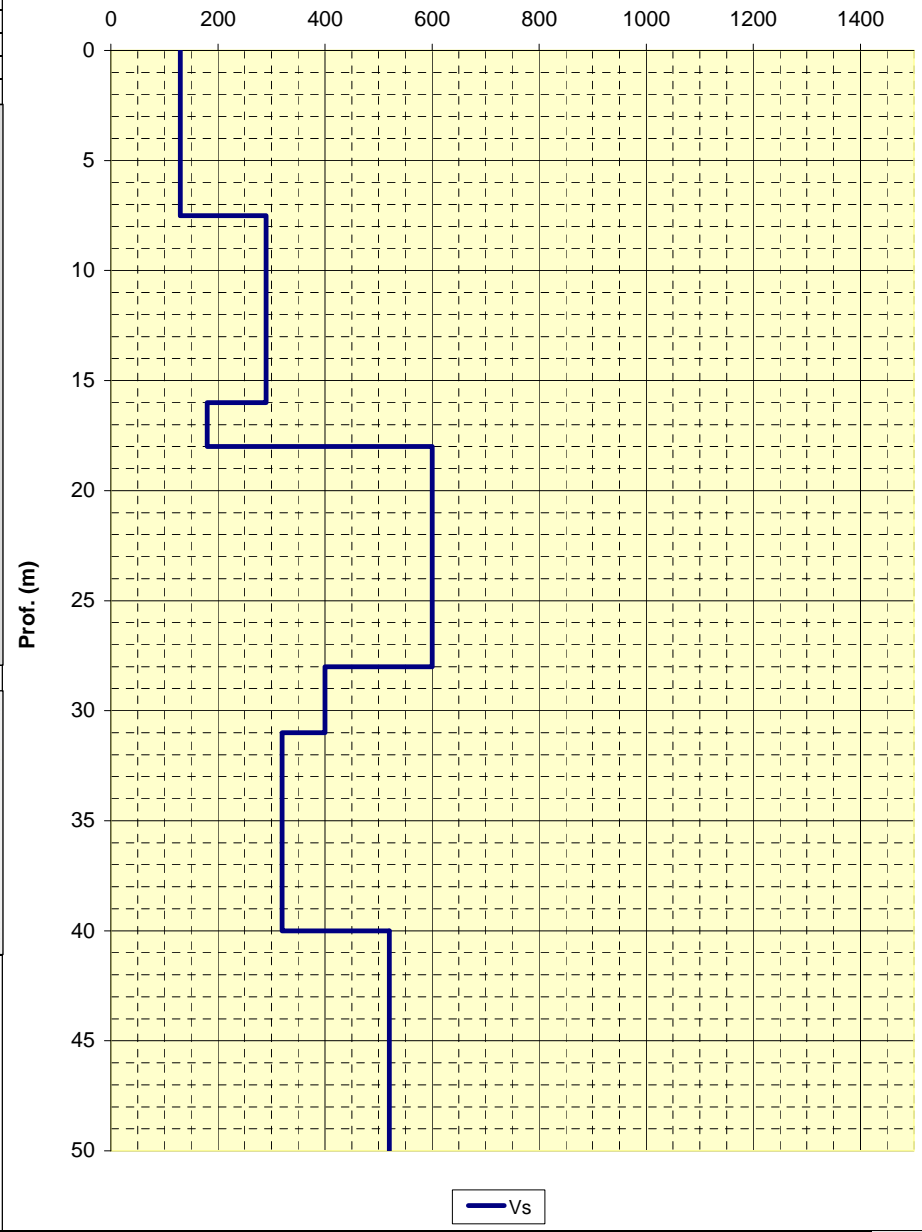
Curva di dispersione



Note:

Modello interpretativo				
Strato n°	Prof. (m)	Spess. (m)	Vs (m/s)	
1	0	7.5	7.5	130
2	7.5	16	8.5	290
3	16	18	2	180
4	18	28	10	600
5	28	31	3	400
6	31	40	9	320
7	40	INF	INF	520
8				
9				
10				

**Modello interpretativo
profilo Vs (m/s)**



INDAGINI GEOFISICHE HVSR

CENTROGEO

42015 Correggio (RE) - Piazza S. Quirino, 6 - tel 0522/641001 - Fax: 632162

STUDIO GEOLOGICO CENTROGEO
P.zza S. Quirino, 6 - 42015 CORREGGIO

INDAGINE HVSR 1

LOCALITA': Campegine (RE)

COMMITTENTE: Amm. Com. di Campegine

DATA: 09-12-2009

CANTIERE: PSC

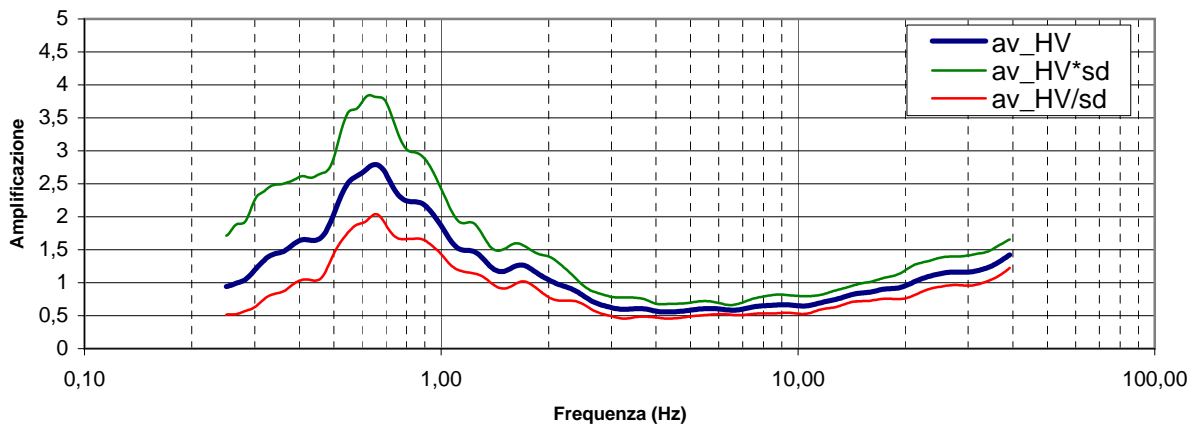
QUOTA: - m. s.l.m.

OPERATORI: Mazzetti M. - Arbizzi A.

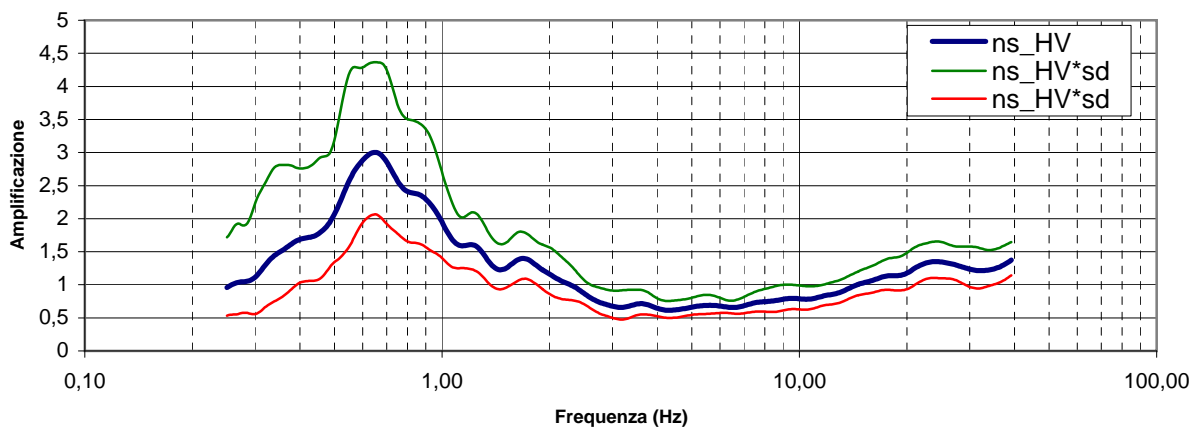
Rapporti spettrali

H101

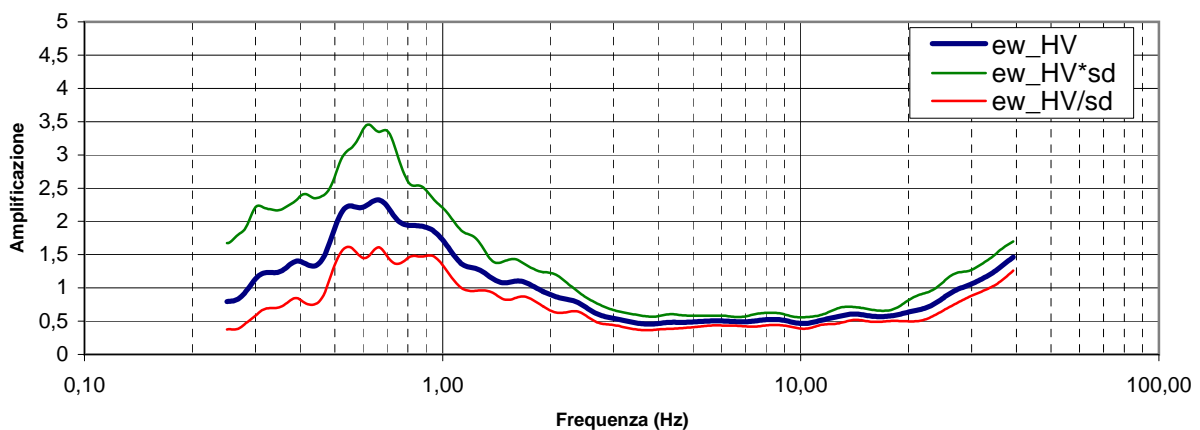
Average HV



NS HV



EW_HV



STUDIO GEOLOGICO CENTROGEO
P.zza S.Quirino, 6 - 42015 CORREGGIO

INDAGINE HVSR 2

LOCALITA': Campegine (RE)

COMMITTENTE: Amm. Com. di Campegine

DATA: 09-12-2009

CANTIERE: PSC

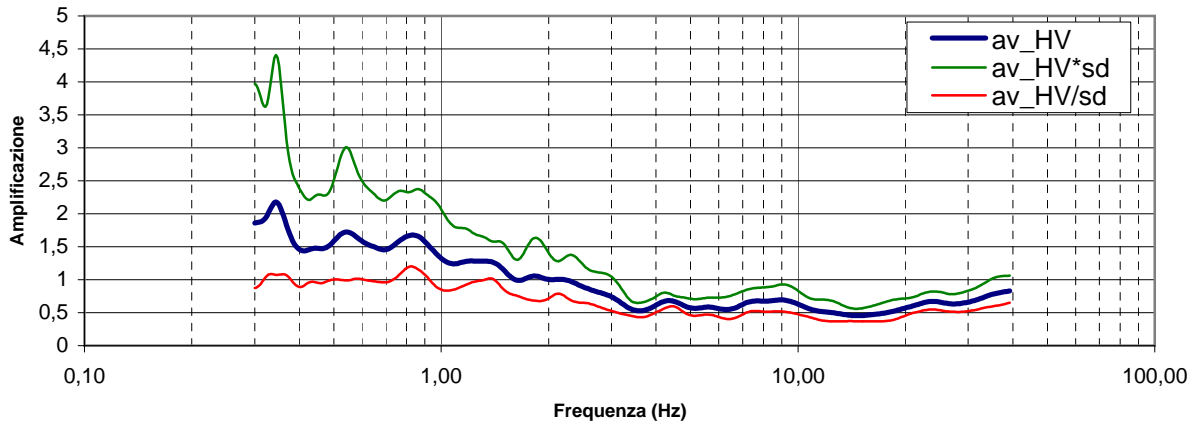
QUOTA: - m. s.l.m.

OPERATORI: Mazzetti M. - Arbizzi A.

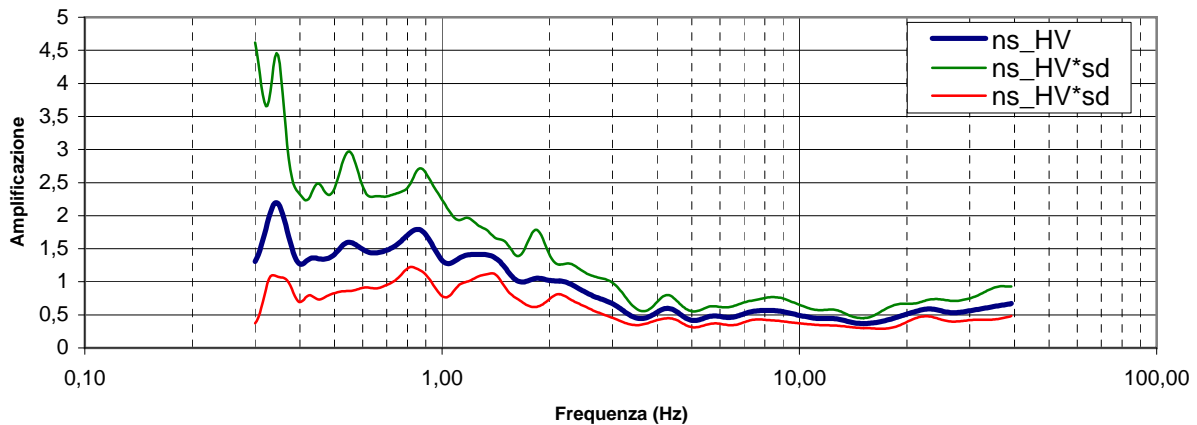
Rapporti spettrali

H102

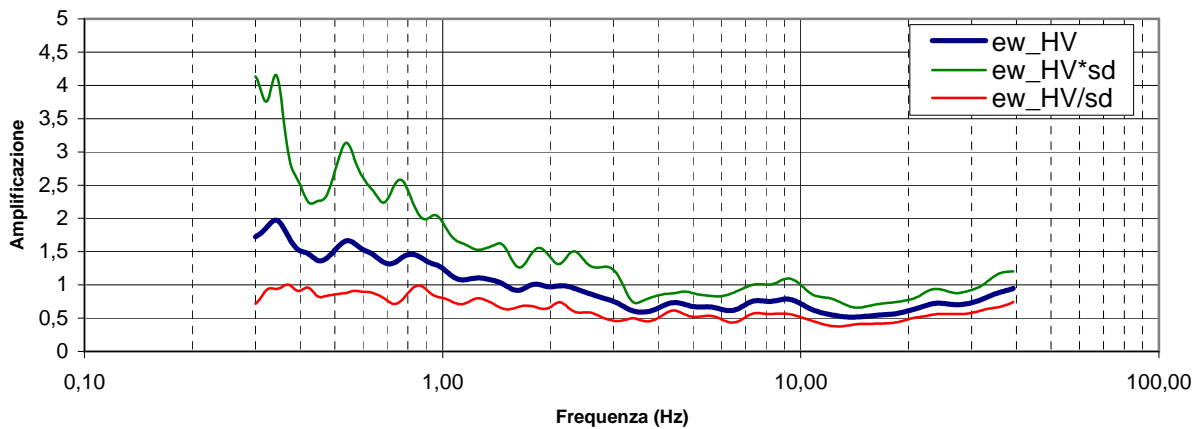
Average HV



NS HV



EW_HV



STUDIO GEOLOGICO CENTROGEO
P.zza S. Quirino, 6 - 42015 CORREGGIO

INDAGINE HVSR 3

LOCALITA': Campegine (RE)

COMMITTENTE: Amm. Com. di Campegine

DATA: 09-12-2009

CANTIERE: PSC

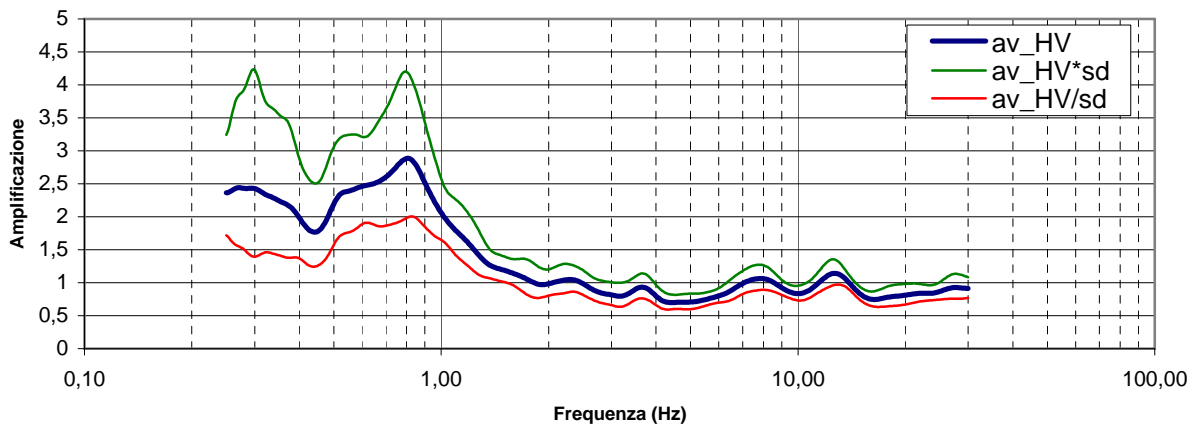
QUOTA: - m. s.l.m.

OPERATORI: Mazzetti M. - Arbizzi A.

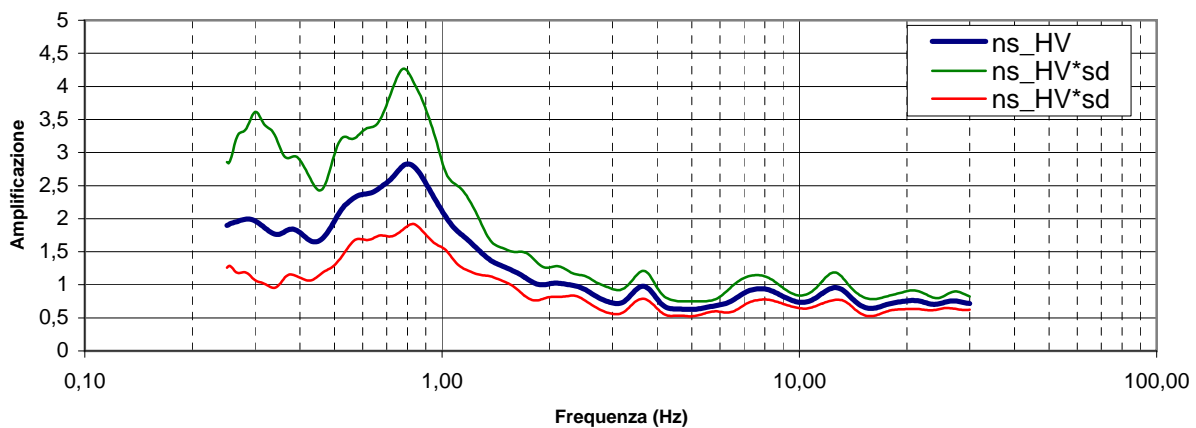
Rapporti spettrali

H103

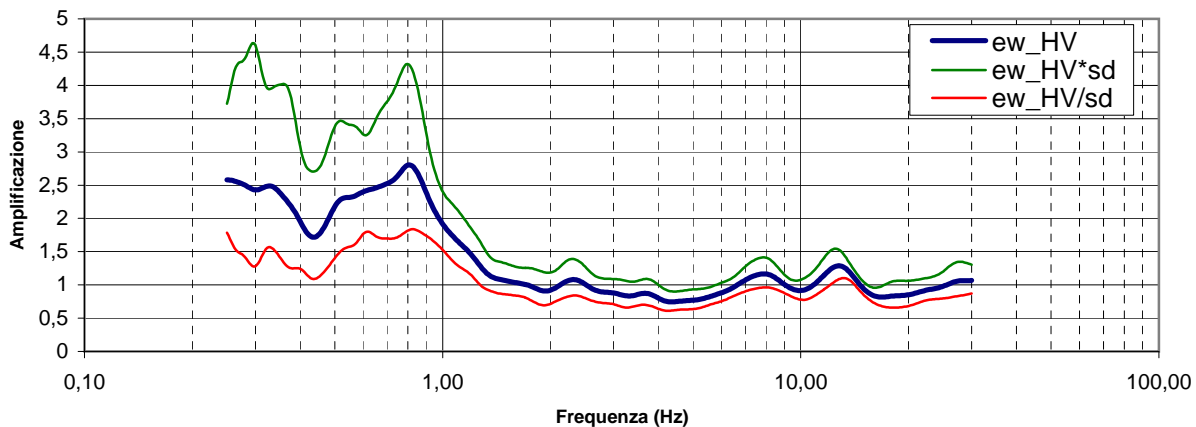
Average HV



NS HV



EW_HV



STUDIO GEOLOGICO CENTROGEO
P.zza S.Quirino, 6 - 42015 CORREGGIO

INDAGINE HVSR 4

LOCALITA': Campegine (RE)

COMMITTENTE: Amm. Com. di Campegine

DATA: 09-12-2009

CANTIERE: PSC

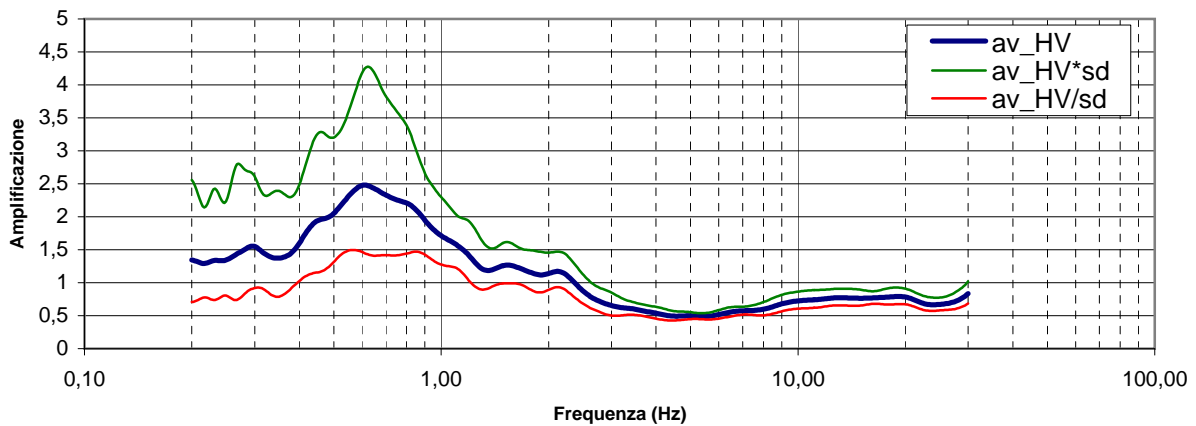
QUOTA: - m. s.l.m.

OPERATORI: Mazzetti M. - Arbizzi A.

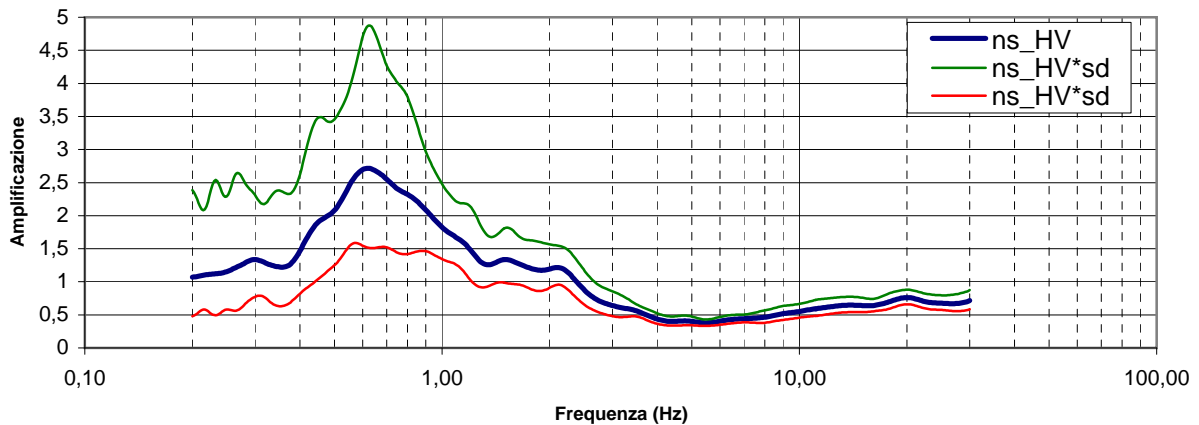
Rapporti spettrali

H104

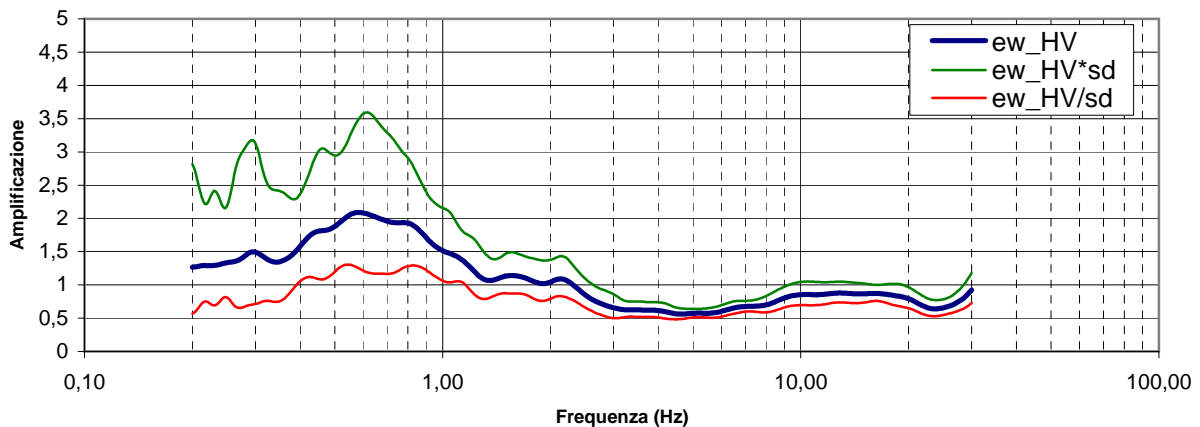
Average HV



NS HV



EW_HV



STUDIO GEOLOGICO CENTROGEO
P.zza S.Quirino, 6 - 42015 CORREGGIO

INDAGINE HVSR 5

LOCALITA': Campegine (RE)

COMMITTENTE: Amm. Com. di Campegine

DATA: 10-12-2009

CANTIERE: PSC

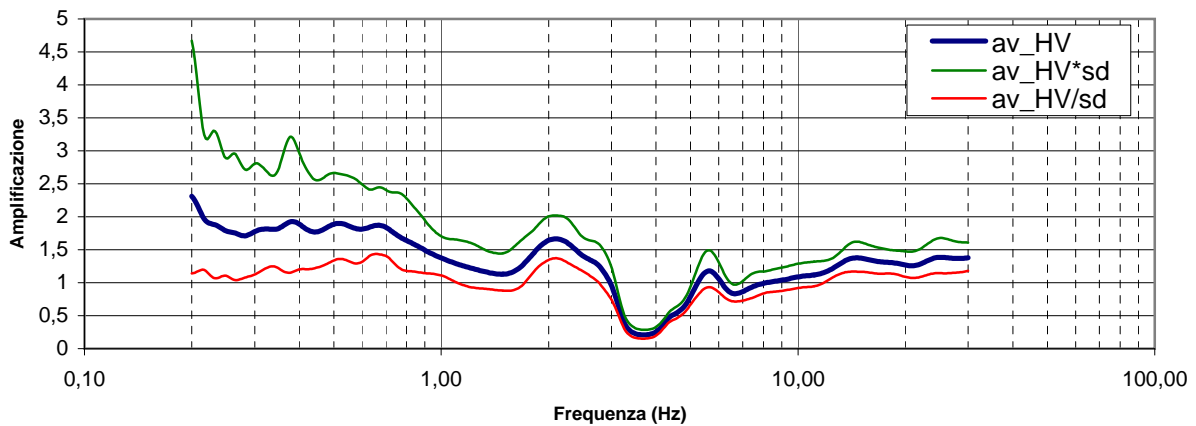
QUOTA: - m. s.l.m.

OPERATORI: Mazzetti M. - Arbizzi A.

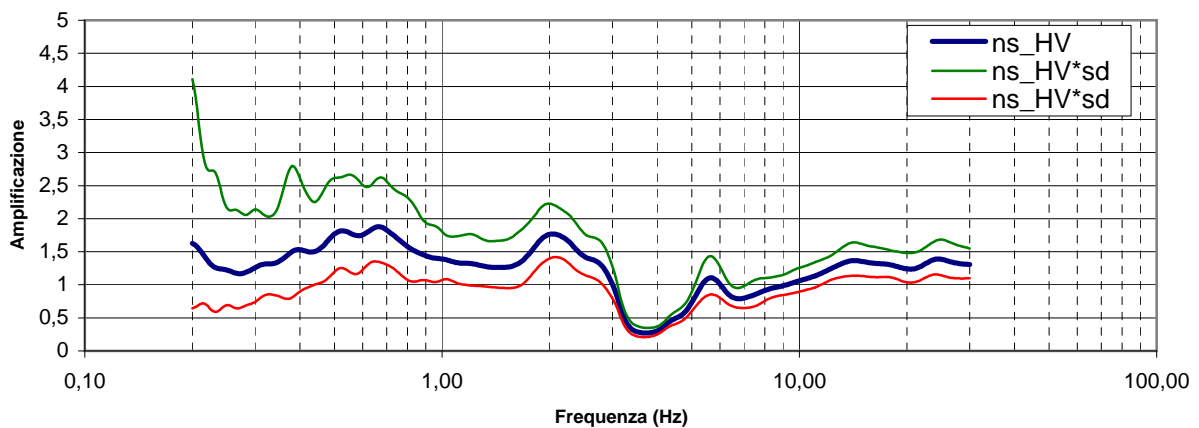
Rapporti spettrali

H105

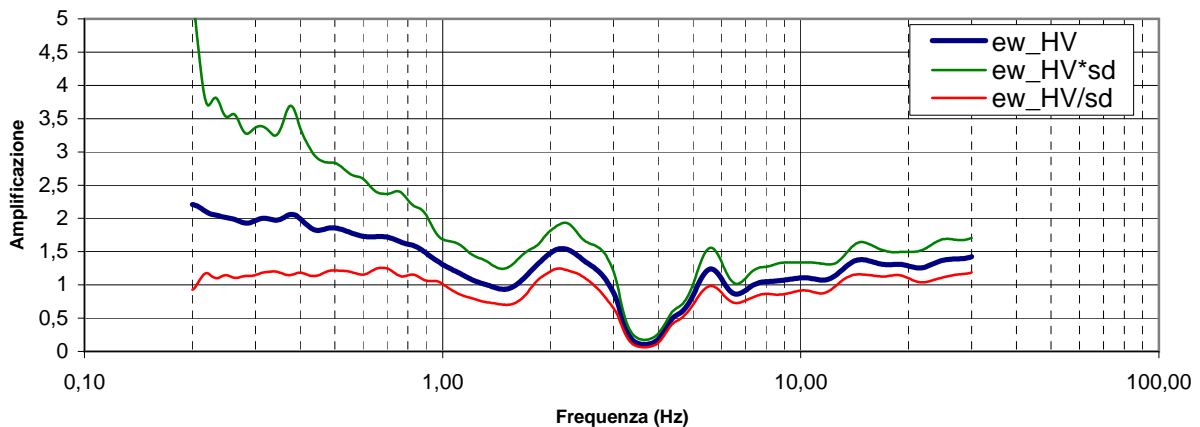
Average HV



NS HV



EW_HV



STUDIO GEOLOGICO CENTROGEO
P.zza S. Quirino, 6 - 42015 CORREGGIO

INDAGINE HVSR 6

LOCALITA': Campegine (RE)

COMMITTENTE: Amm. Com. di Campegine

DATA: 3-12-2009

CANTIERE: PSC

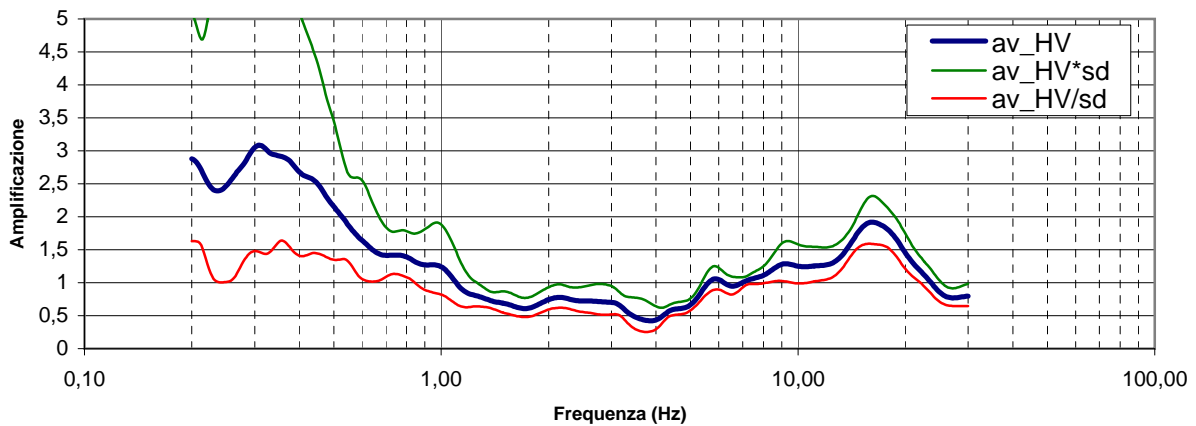
QUOTA: - m. s.l.m.

OPERATORI: Mazzetti M. - Arbizzi A.

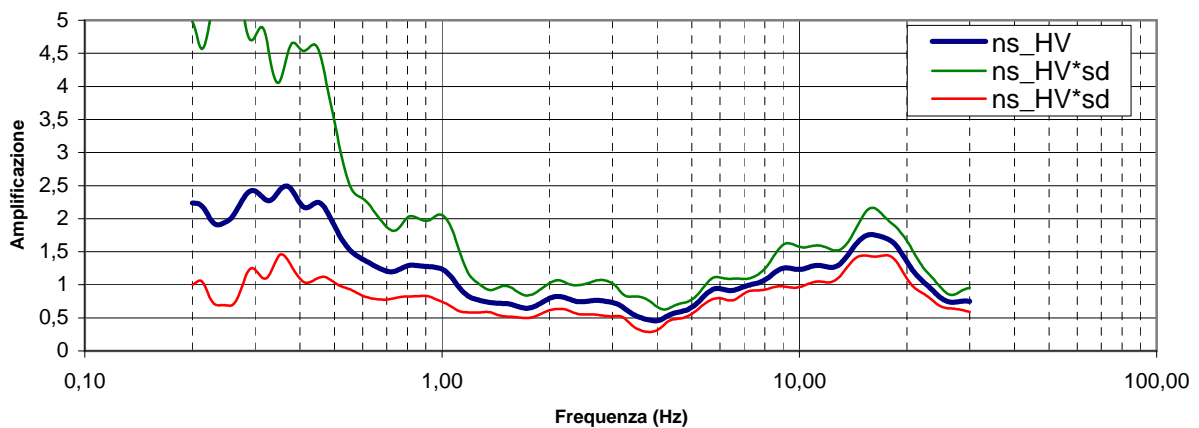
Rapporti spettrali

H106

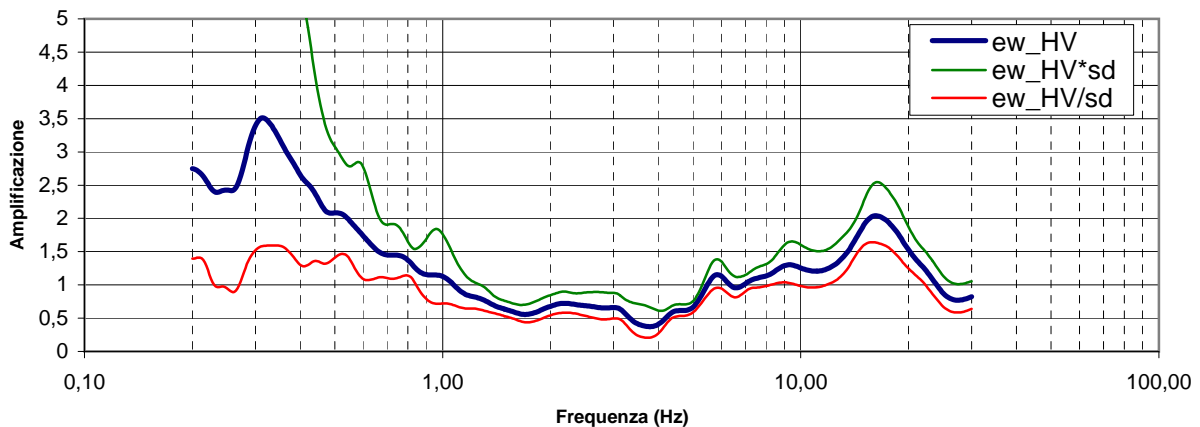
Average HV



NS HV



EW_HV



STUDIO GEOLOGICO CENTROGEO
P.zza S. Quirino, 6 - 42015 CORREGGIO

INDAGINE HVSR 7

LOCALITA': Campegine (RE)

COMMITTENTE: Amm. Com. di Campegine

DATA: 3-12-2009

CANTIERE: PSC

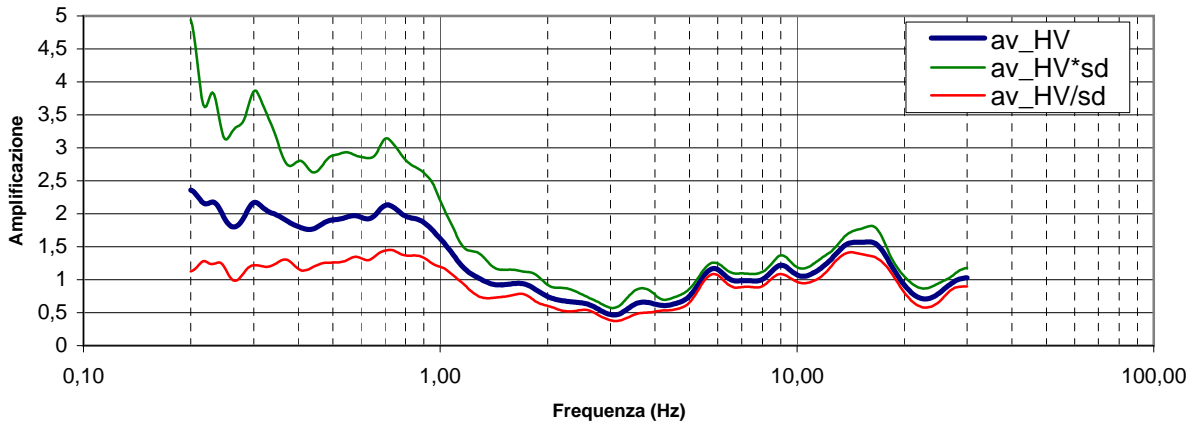
QUOTA: - m. s.l.m.

OPERATORI: Mazzetti M. - Arbizzi A.

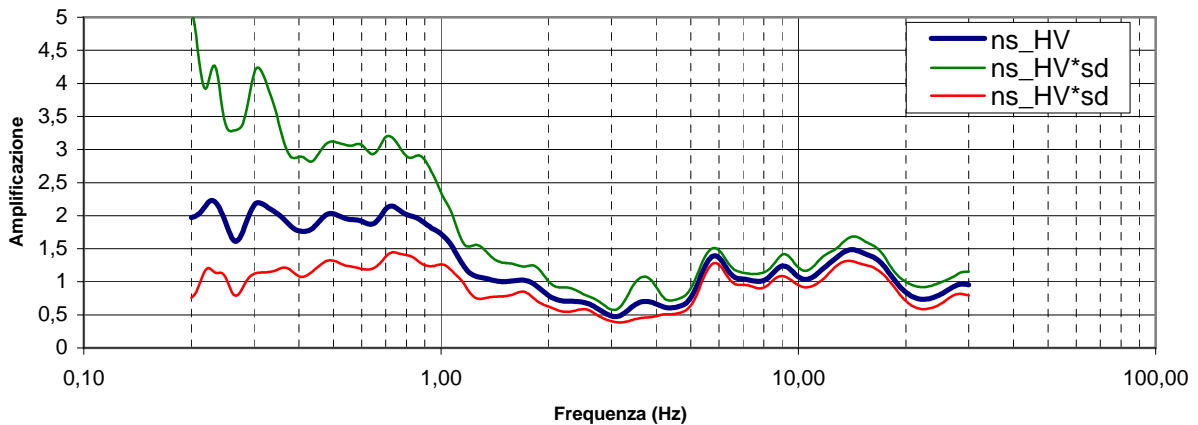
Rapporti spettrali

H107

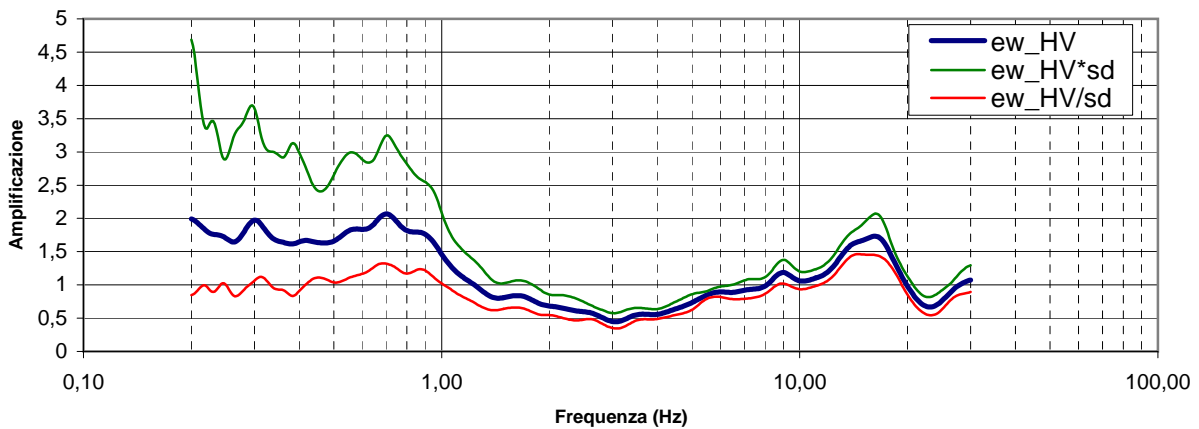
Average HV



NS HV



EW_HV



STUDIO GEOLOGICO CENTROGEO
P.zza S.Quirino, 6 - 42015 CORREGGIO

INDAGINE HVSR 8

LOCALITA': Campegine (RE)

COMMITTENTE: Amm. Com. di Campegine

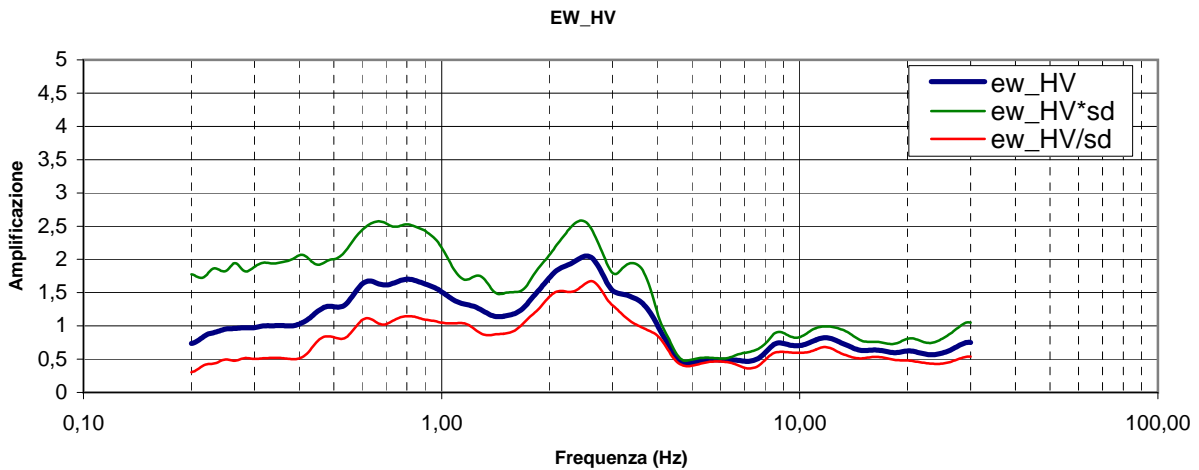
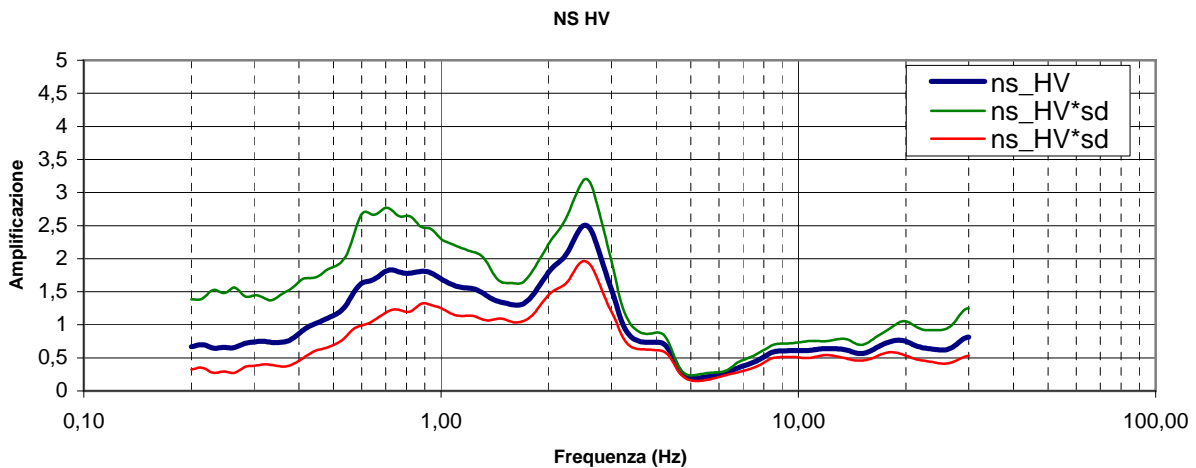
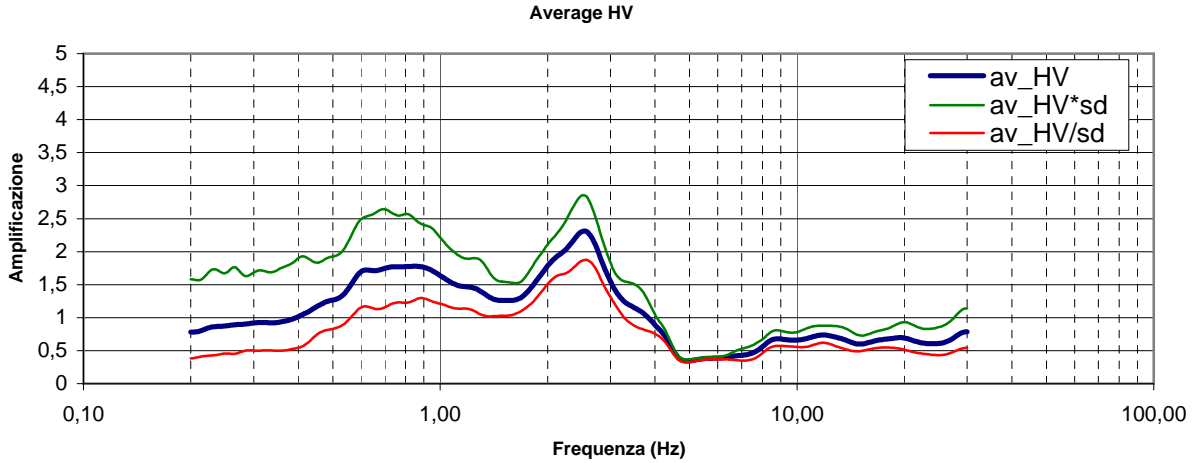
DATA: 9-12-2009

CANTIERE: PSC

QUOTA: - m. s.l.m.

OPERATORI: Mazzetti M. - Arbizzi A.

Rapporti spettrali **H108**



STUDIO GEOLOGICO CENTROGEO
P.zza S.Quirino, 6 - 42015 CORREGGIO

INDAGINE HVSR 9

LOCALITA': Campegine (RE)

COMMITTENTE: Amm. Com. di Campegine

DATA: 10-12-2009

CANTIERE: PSC

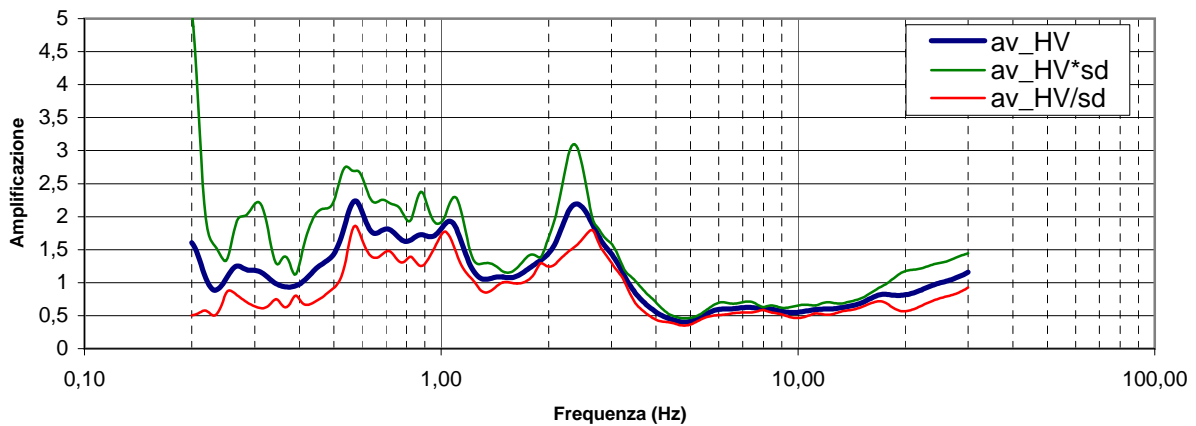
QUOTA: - m. s.l.m.

OPERATORI: Mazzetti M. - Arbizzi A.

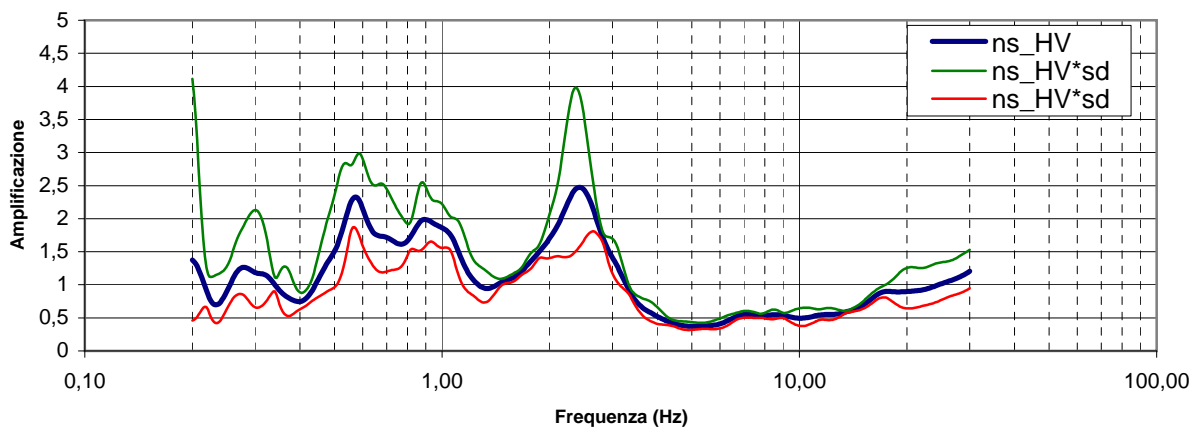
Rapporti spettrali

H109

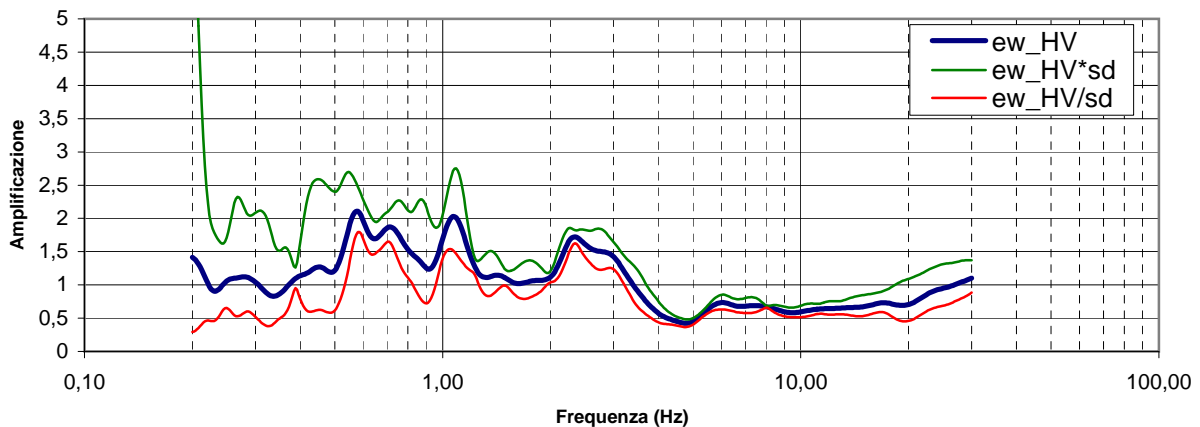
Average HV



NS HV



EW_HV



STUDIO GEOLOGICO CENTROGEO
P.zza S. Quirino, 6 - 42015 CORREGGIO

INDAGINE HVSR 10

LOCALITA': Campegine (RE)

COMMITTENTE: Amm. Com. di Campegine

DATA: 01-12-2009

CANTIERE: PSC

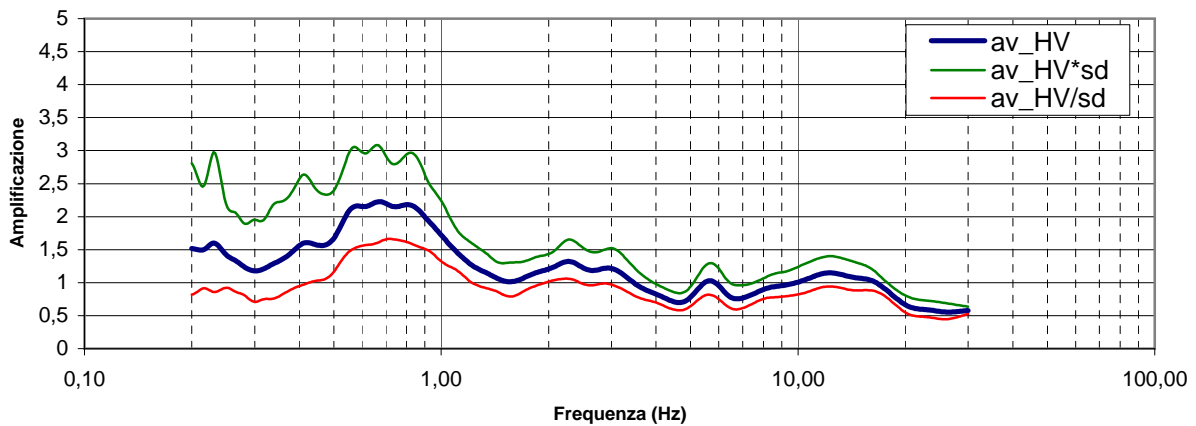
QUOTA: - m. s.l.m.

OPERATORI: Mazzetti M. - Arbizzi A.

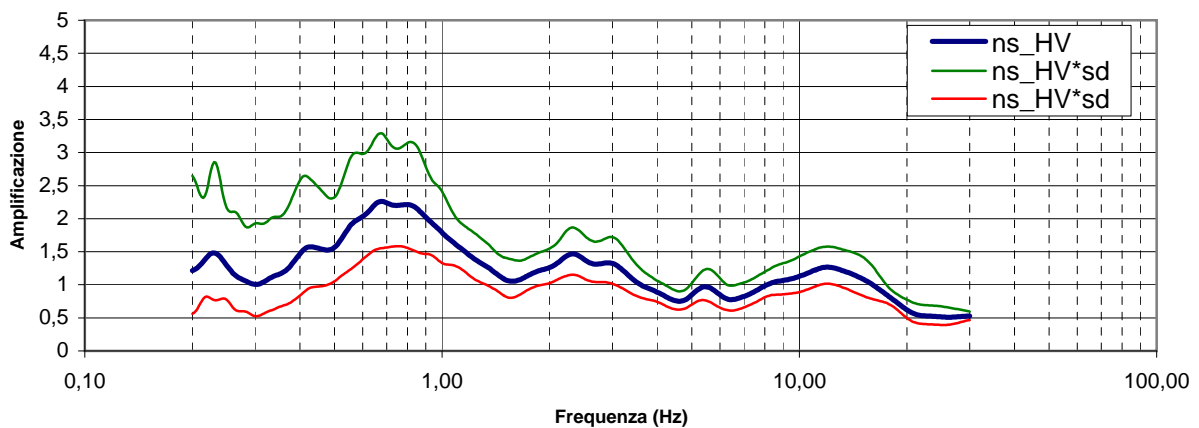
Rapporti spettrali

H110

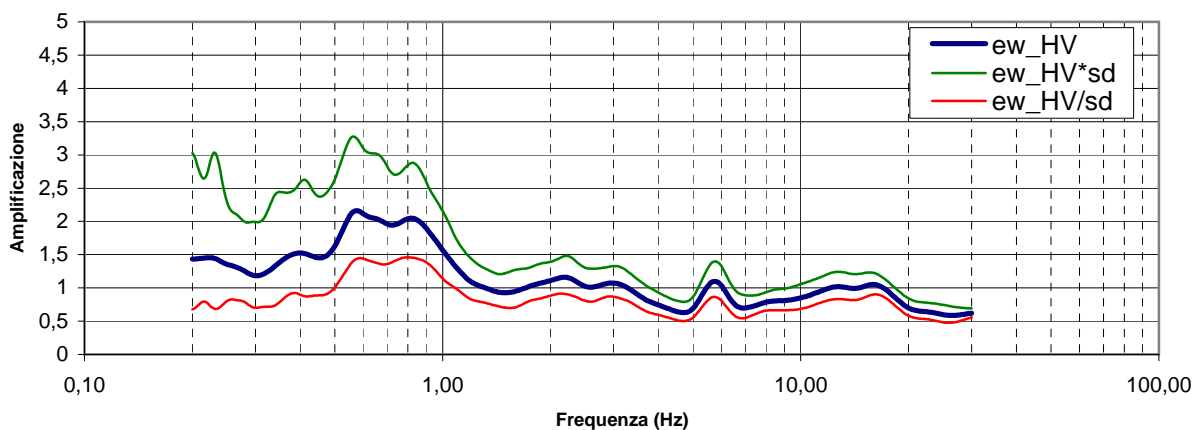
Average HV



NS HV



EW_HV



STUDIO GEOLOGICO CENTROGEO
P.zza S.Quirino, 6 - 42015 CORREGGIO

INDAGINE HVSR 11

LOCALITA': Campegine (RE)

COMMITTENTE: Amm. Com. di Campegine

DATA: 01-12-2009

CANTIERE: PSC

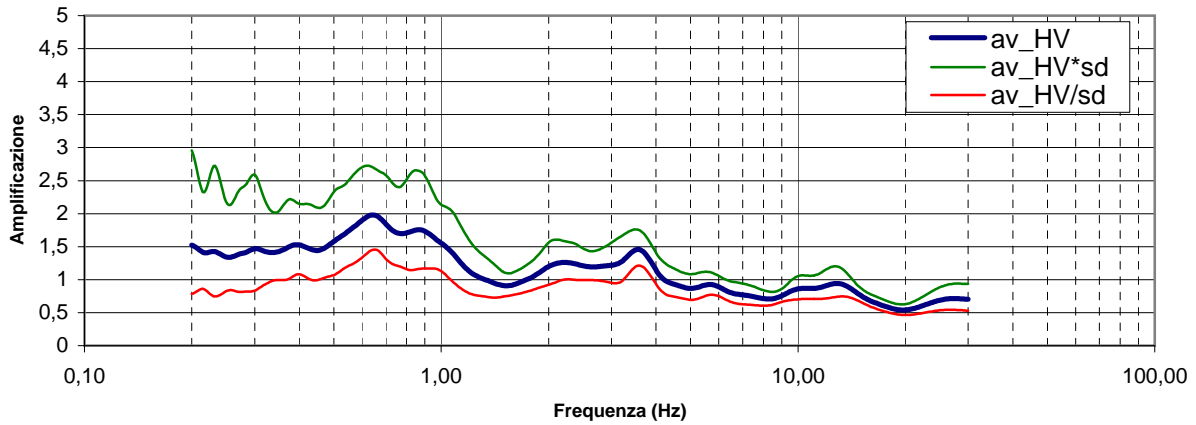
QUOTA: - m. s.l.m.

OPERATORI: Mazzetti M. - Arbizzi A.

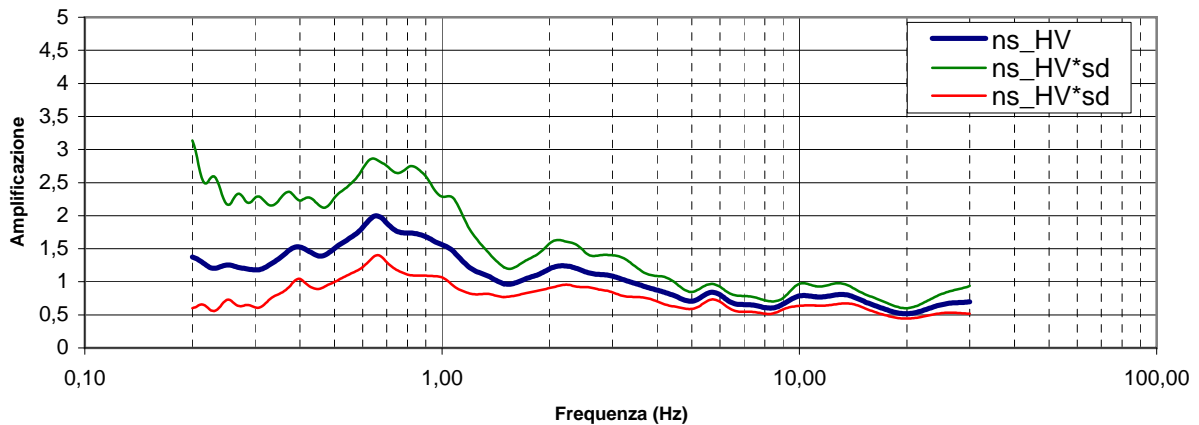
Rapporti spettrali

H111

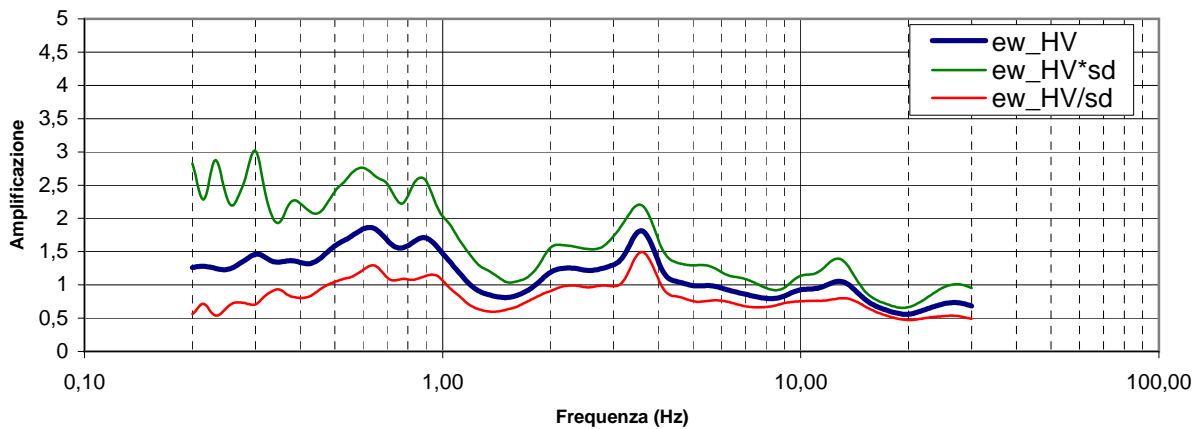
Average HV



NS HV



EW_HV



STUDIO GEOLOGICO CENTROGEO
P.zza S.Quirino, 6 - 42015 CORREGGIO

INDAGINE HVSR 12

LOCALITA': Campegine (RE)

COMMITTENTE: Amm. Com. di Campegine

DATA: 10-12-2009

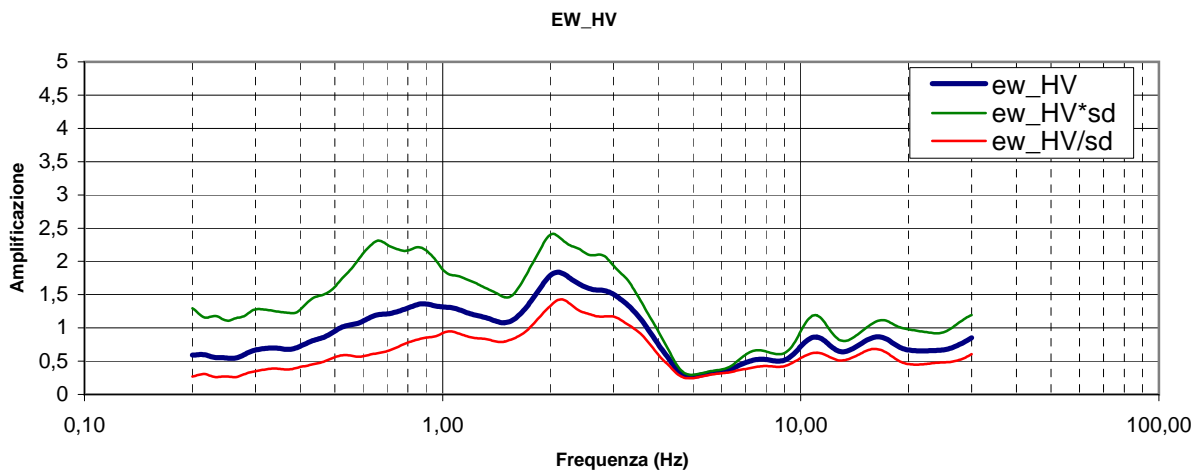
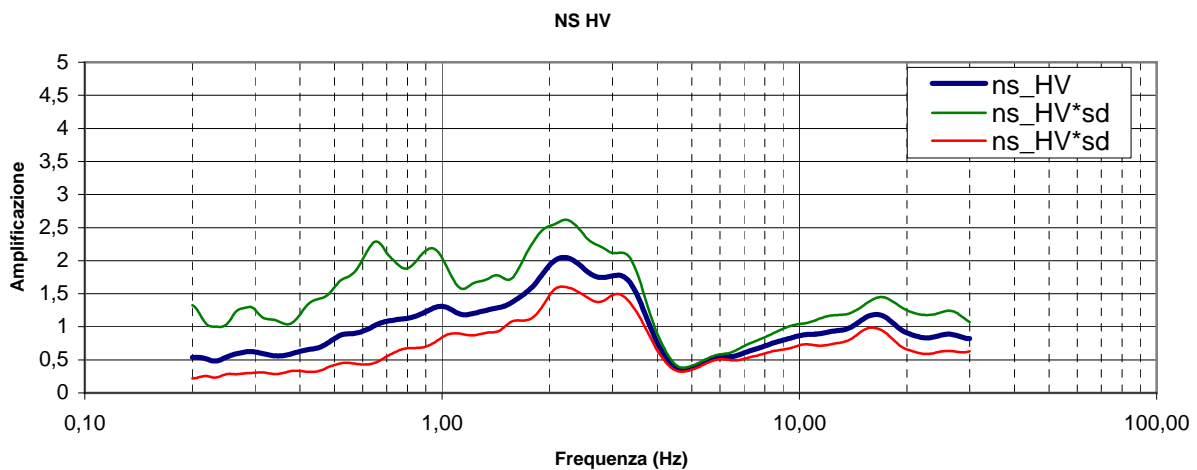
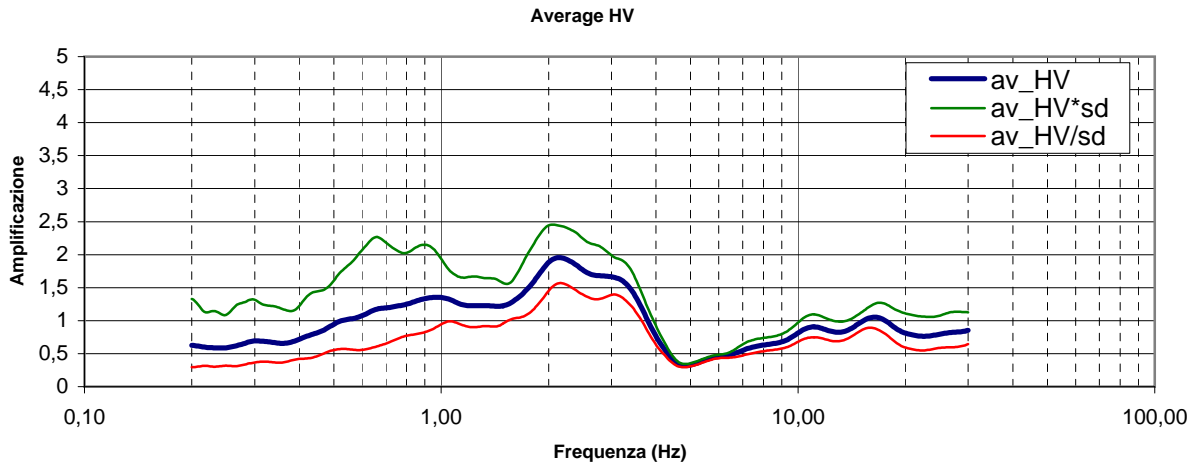
CANTIERE: PSC

QUOTA: - m. s.l.m.

OPERATORI: Mazzetti M. - Arbizzi A.

Rapporti spettrali

H112



STUDIO GEOLOGICO CENTROGEO
P.zza S.Quirino, 6 - 42015 CORREGGIO

INDAGINE HVSR 13

LOCALITA': Campegine (RE)

COMMITTENTE: Amm. Com. di Campegine

DATA: 02-12-2009

CANTIERE: PSC

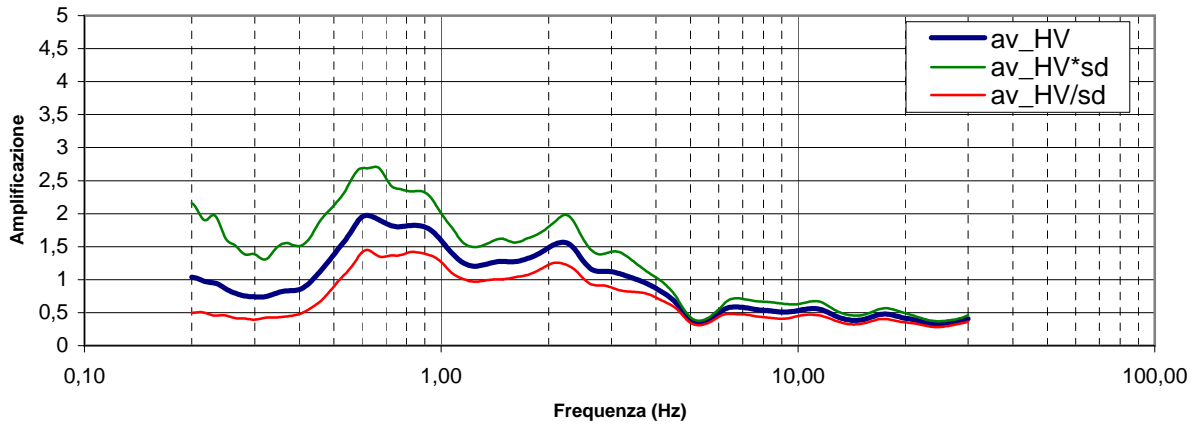
QUOTA: - m. s.l.m.

OPERATORI: Mazzetti M. - Arbizzi A.

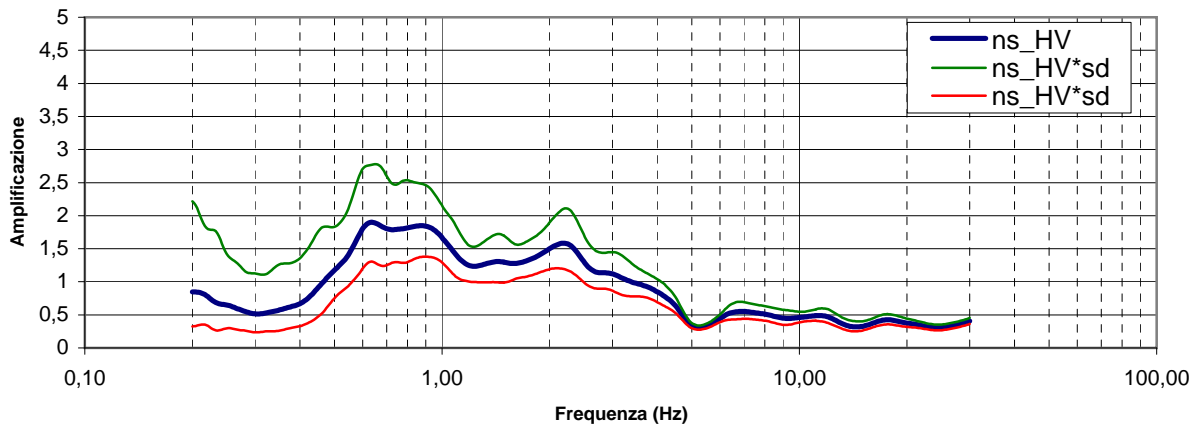
Rapporti spettrali

H113

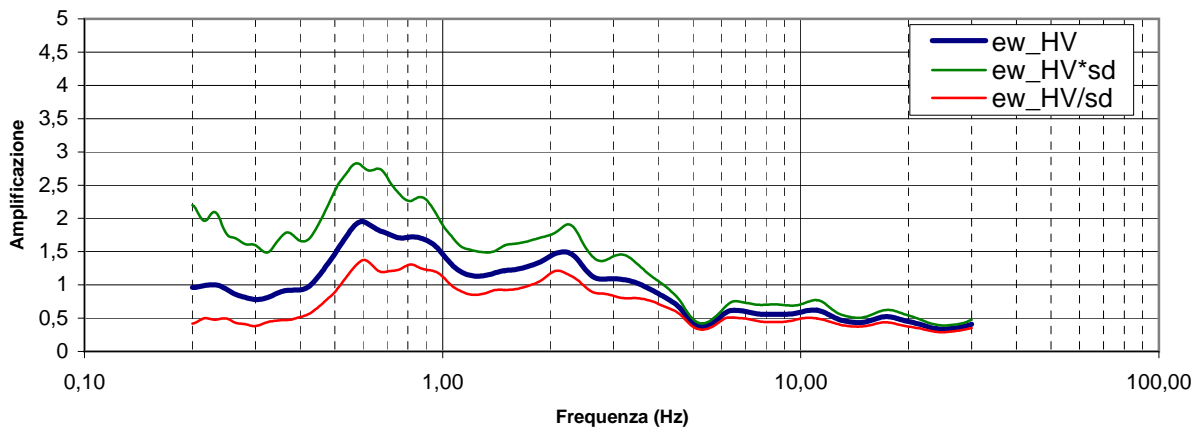
Average HV



NS HV



EW_HV



STUDIO GEOLOGICO CENTROGEO
P.zza S. Quirino, 6 - 42015 CORREGGIO

INDAGINE HVSR 14

LOCALITA': Campegine (RE)

COMMITTENTE: Amm. Com. di Campegine

DATA: 09-12-2009

CANTIERE: PSC

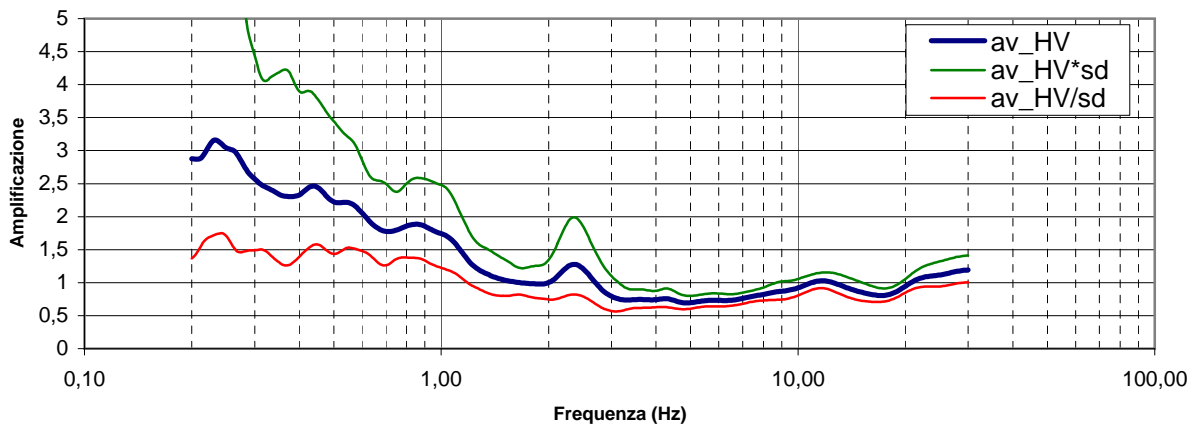
QUOTA: - m. s.l.m.

OPERATORI: Mazzetti M. - Arbizzi A.

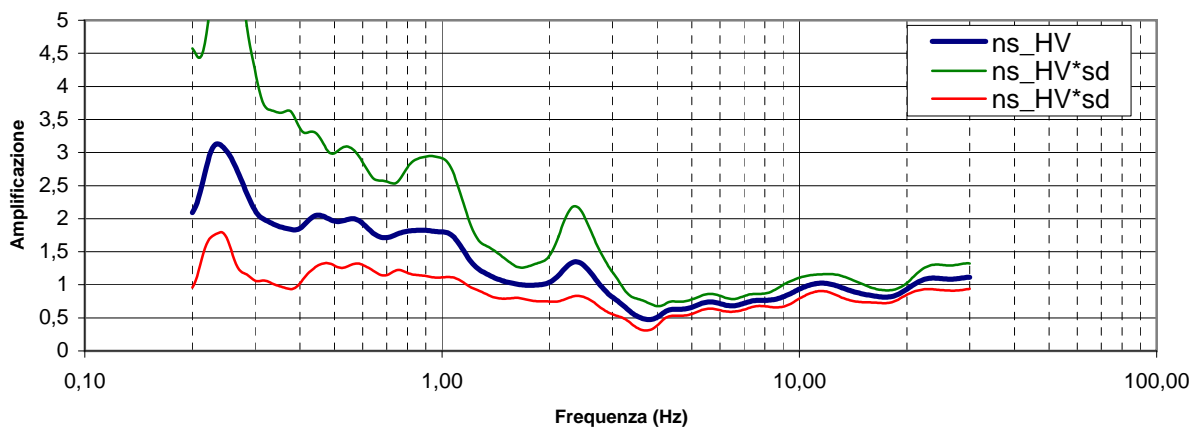
Rapporti spettrali

H114

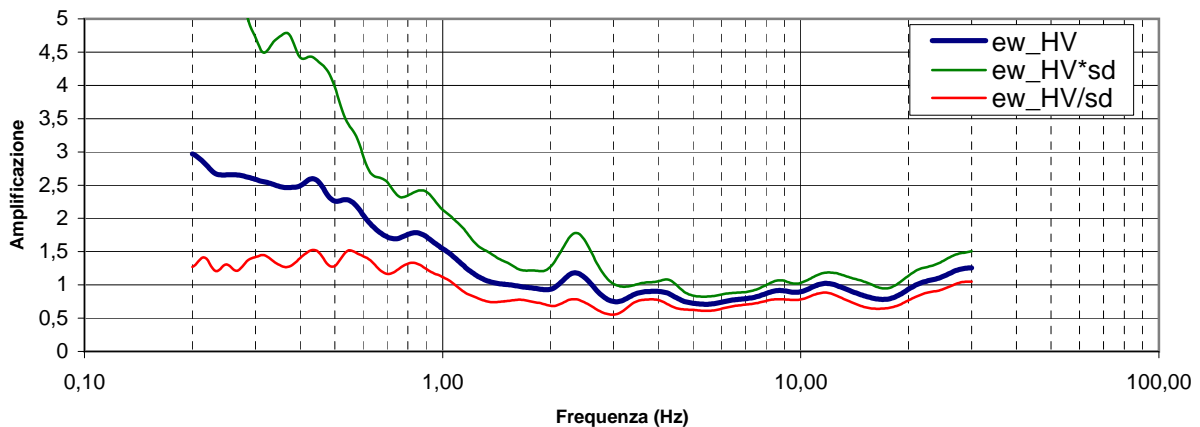
Average HV



NS HV



EW_HV



STUDIO GEOLOGICO CENTROGEO
P.zza S.Quirino, 6 - 42015 CORREGGIO

INDAGINE HVSR 15

LOCALITA': Campegine (RE)

COMMITTENTE: Amm. Com. di Campegine

DATA: 09-12-2009

CANTIERE: PSC

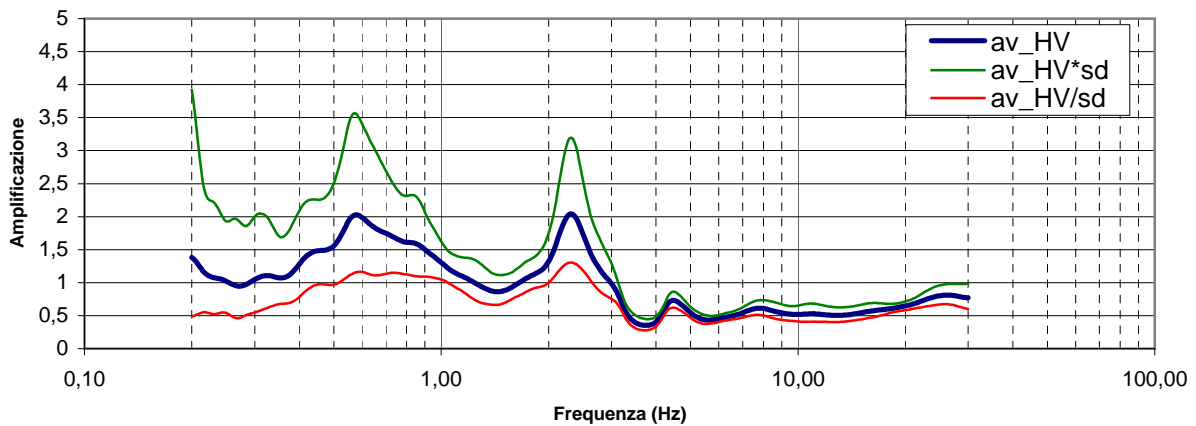
QUOTA: - m. s.l.m.

OPERATORI: Mazzetti M. - Arbizzi A.

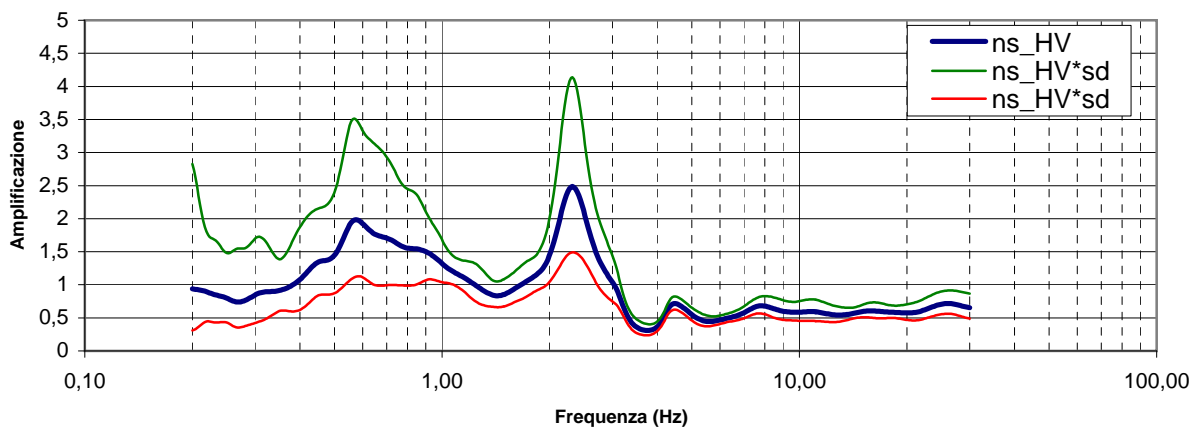
Rapporti spettrali

H115

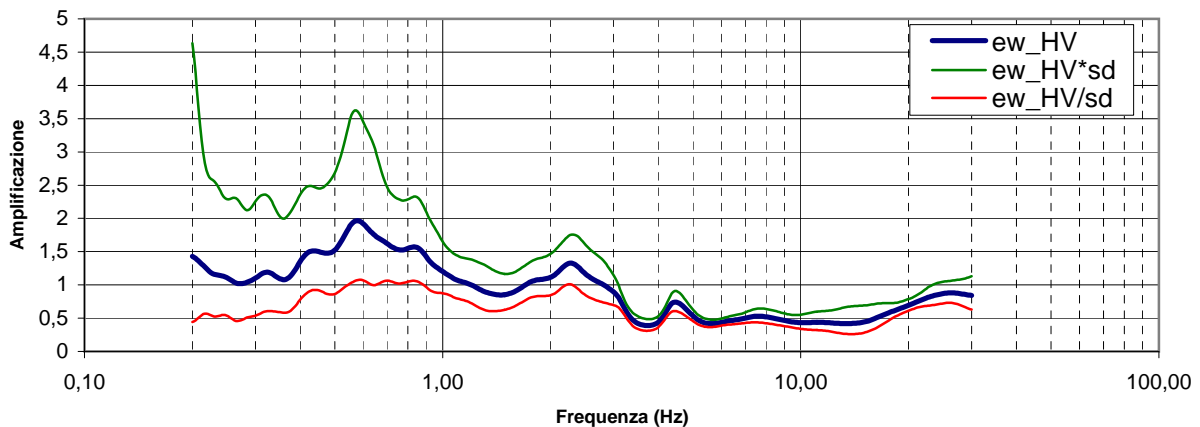
Average HV



NS HV



EW_HV



STUDIO GEOLOGICO CENTROGEO
P.zza S. Quirino, 6 - 42015 CORREGGIO

INDAGINE HVSR 16

LOCALITA': Campegine (RE)

COMMITTENTE: Amm. Com. di Campegine

DATA: 03-12-2009

CANTIERE: PSC

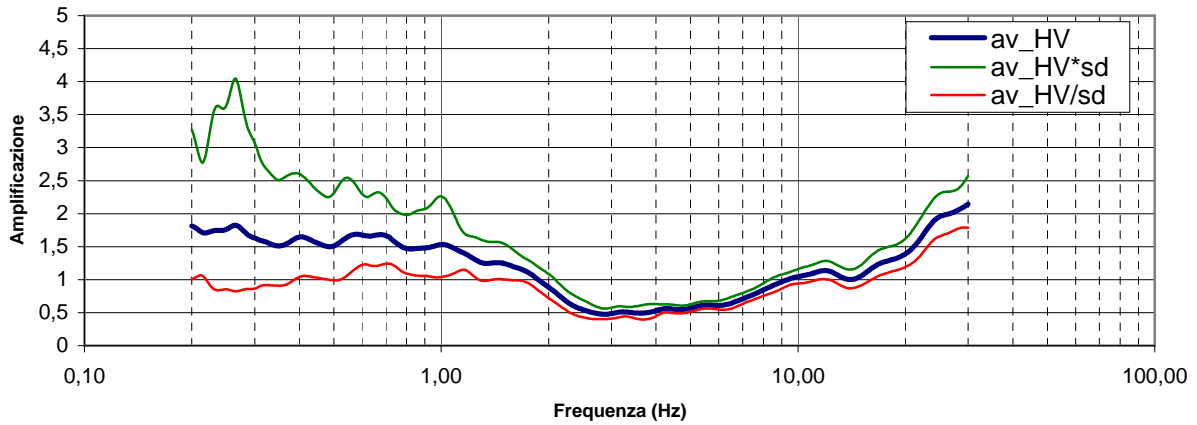
QUOTA: - m. s.l.m.

OPERATORI: Mazzetti M. - Arbizzi A.

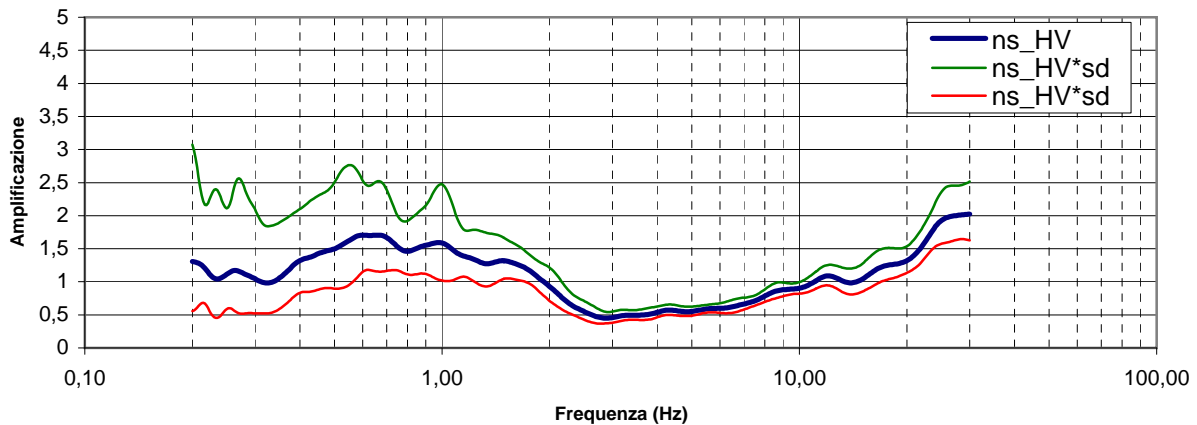
Rapporti spettrali

H116

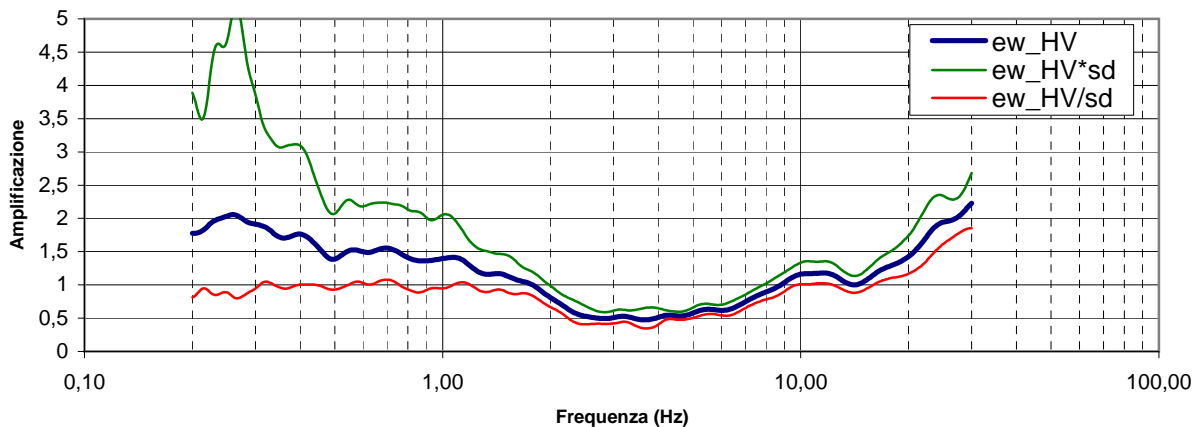
Average HV



NS HV



EW_HV



STUDIO GEOLOGICO CENTROGEO
P.zza S. Quirino, 6 - 42015 CORREGGIO

INDAGINE HVSR 17

LOCALITA': Campegine (RE)

COMMITTENTE: Amm. Com. di Campegine

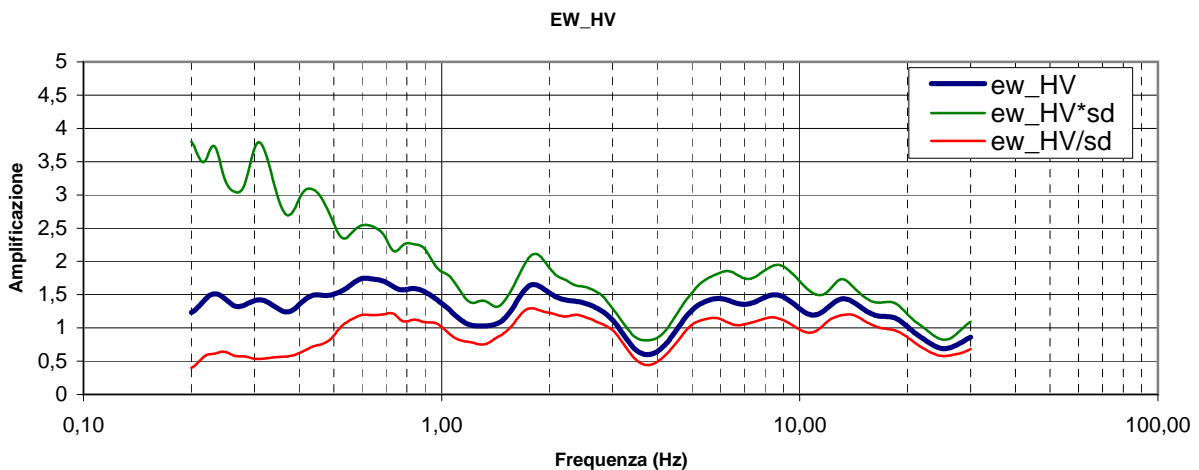
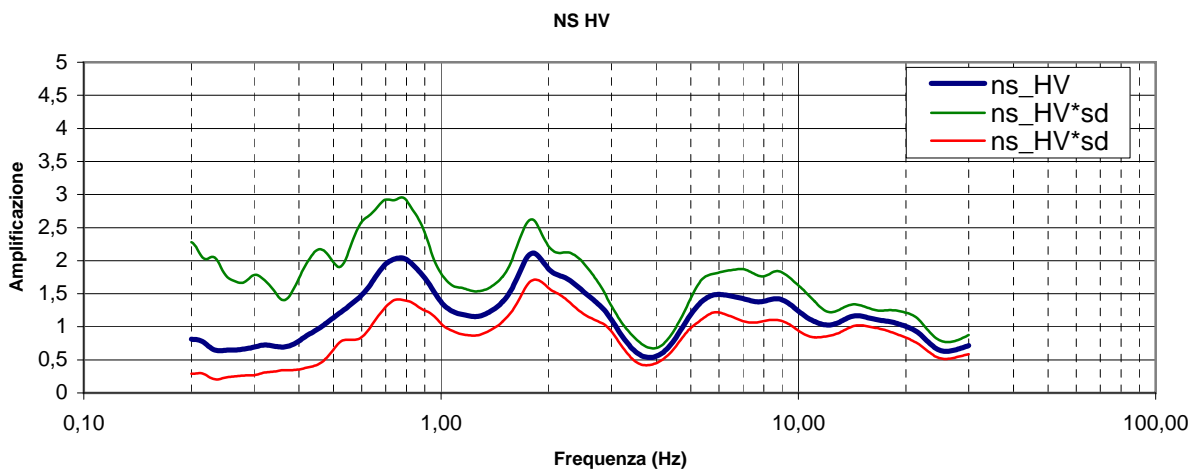
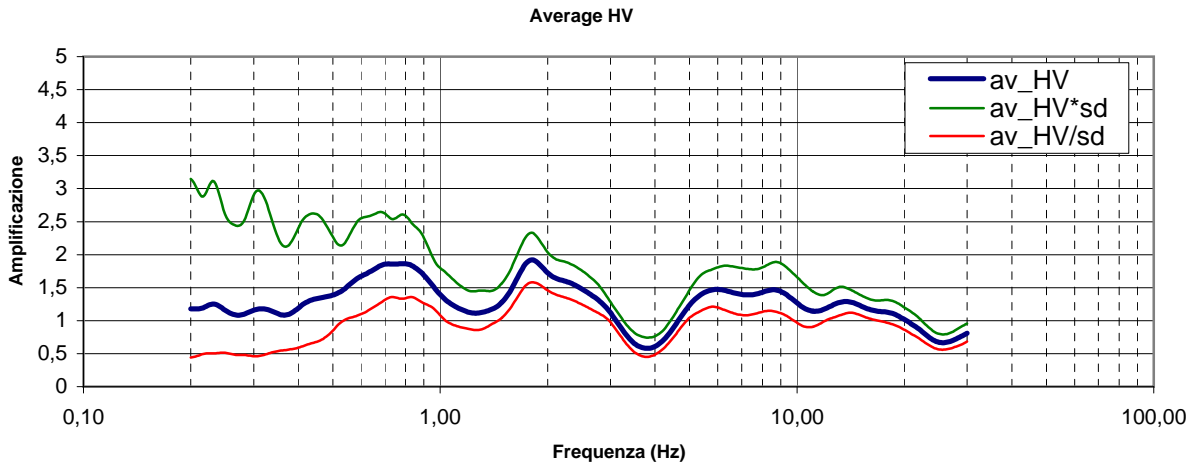
DATA: 02-12-2009

CANTIERE: PSC

QUOTA: - m. s.l.m.

OPERATORI: Mazzetti M. - Arbizzi A.

Rapporti spettrali **H117**



STUDIO GEOLOGICO CENTROGEO
P.zza S.Quirino, 6 - 42015 CORREGGIO

INDAGINE HVSR 18

LOCALITA': Campegine (RE)

COMMITTENTE: Amm. Com. di Campegine

DATA: 09-12-2009

CANTIERE: PSC

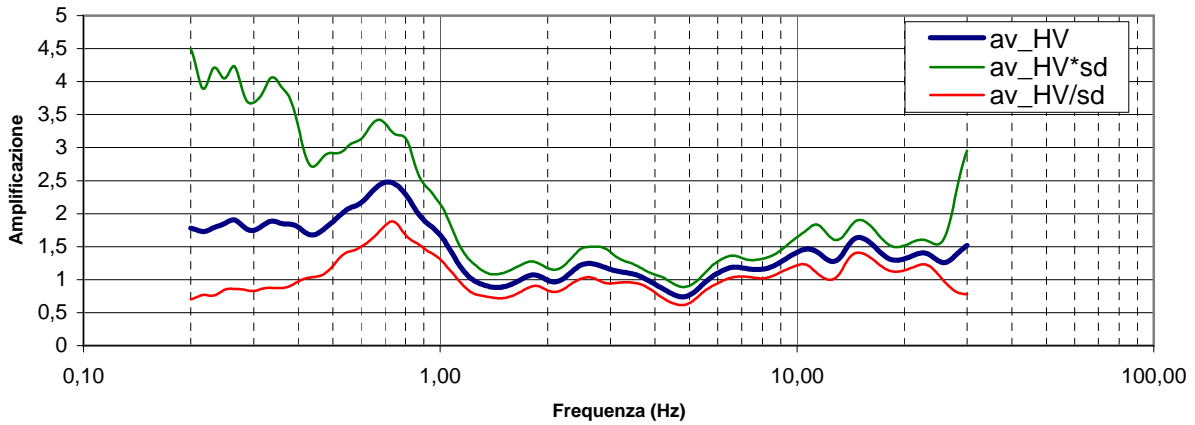
QUOTA: - m. s.l.m.

OPERATORI: Mazzetti M. - Arbizzi A.

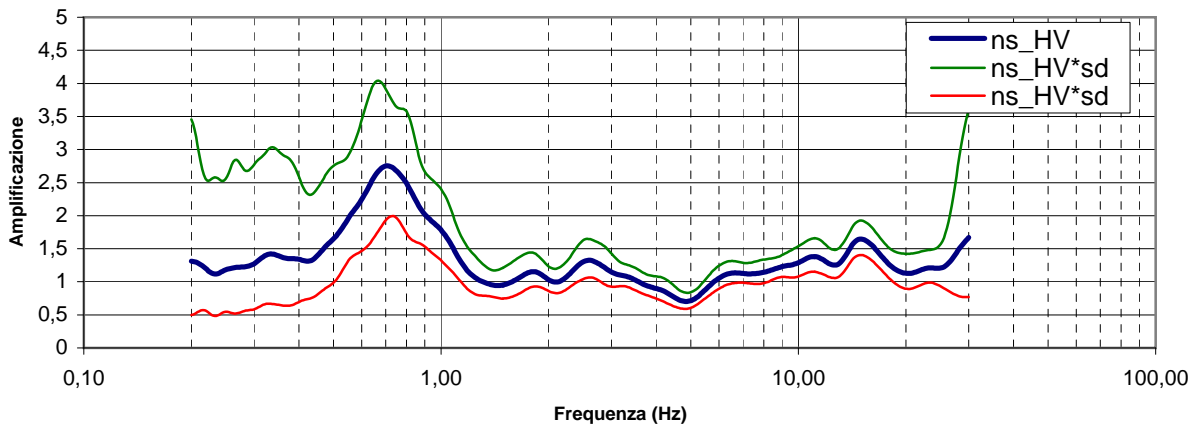
Rapporti spettrali

H118

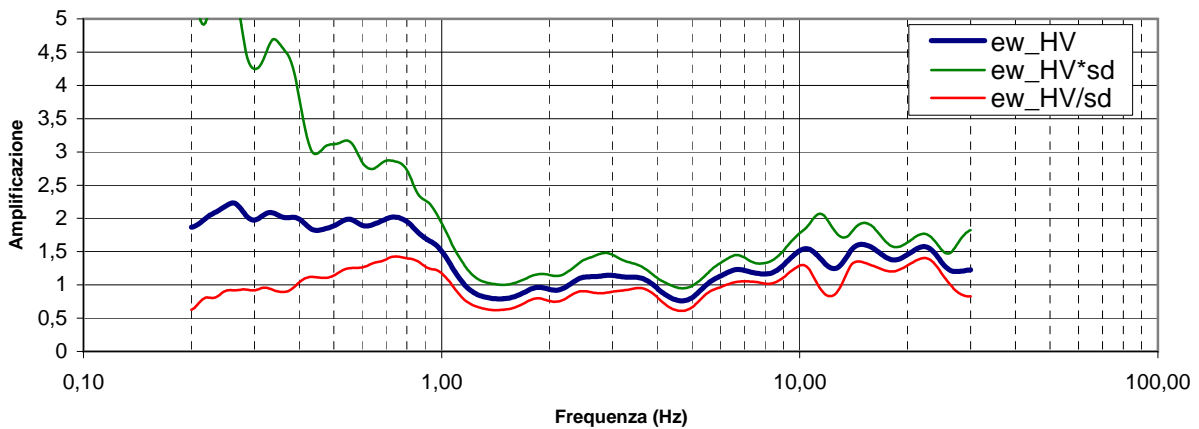
Average HV



NS HV



EW_HV



STUDIO GEOLOGICO CENTROGEO
P.zza S.Quirino, 6 - 42015 CORREGGIO

INDAGINE HVSR 19

LOCALITA': Campegine (RE)

COMMITTENTE: Amm. Com. di Campegine

DATA: 02-12-2009

CANTIERE: PSC

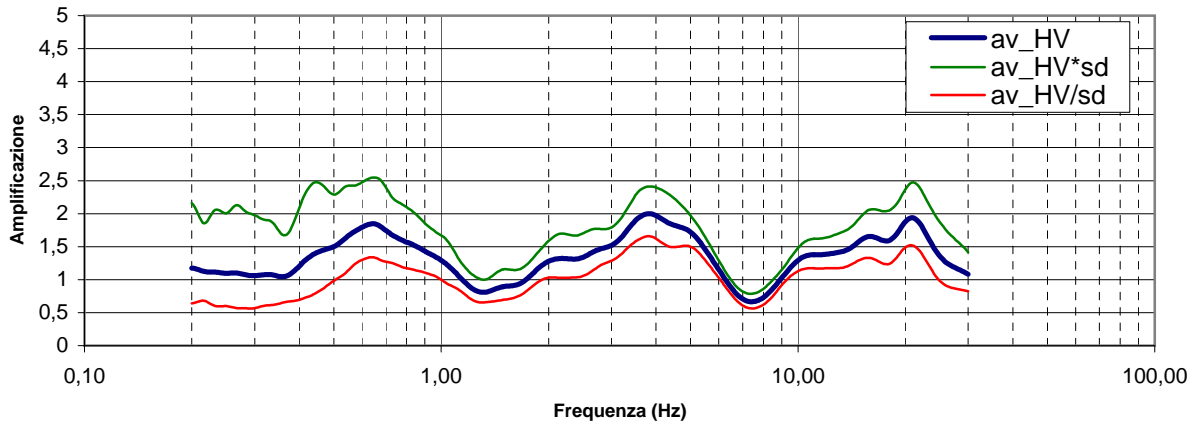
QUOTA: - m. s.l.m.

OPERATORI: Mazzetti M. - Arbizzi A.

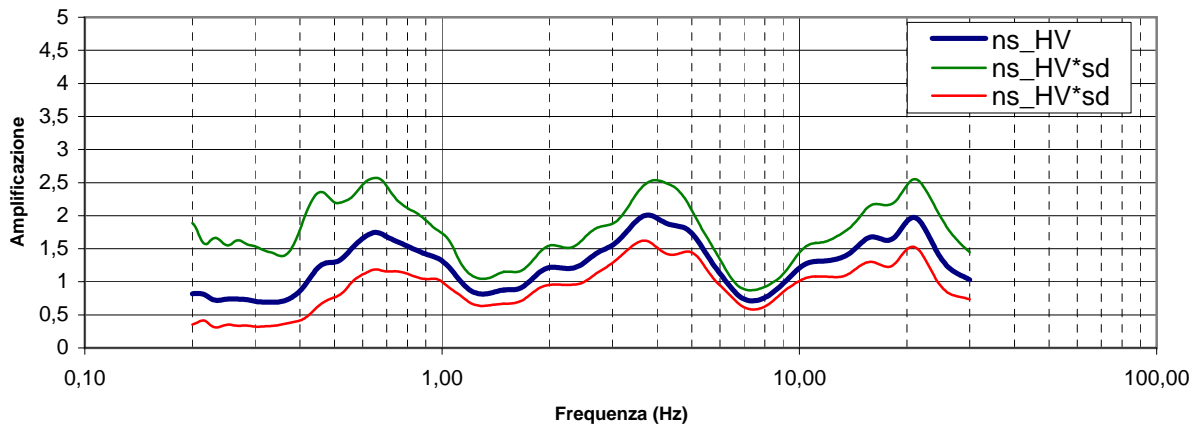
Rapporti spettrali

H119

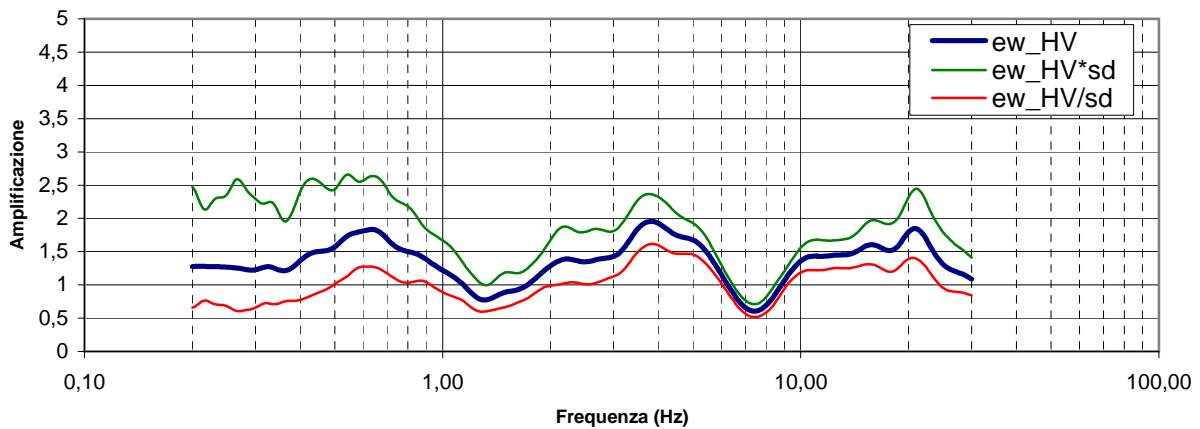
Average HV



NS HV



EW_HV



STUDIO GEOLOGICO CENTROGEO
P.zza S.Quirino, 6 - 42015 CORREGGIO

INDAGINE HVSR 20

LOCALITA': Campegine (RE)

COMMITTENTE: Amm. Com. di Campegine

DATA: 09-12-2009

CANTIERE: PSC

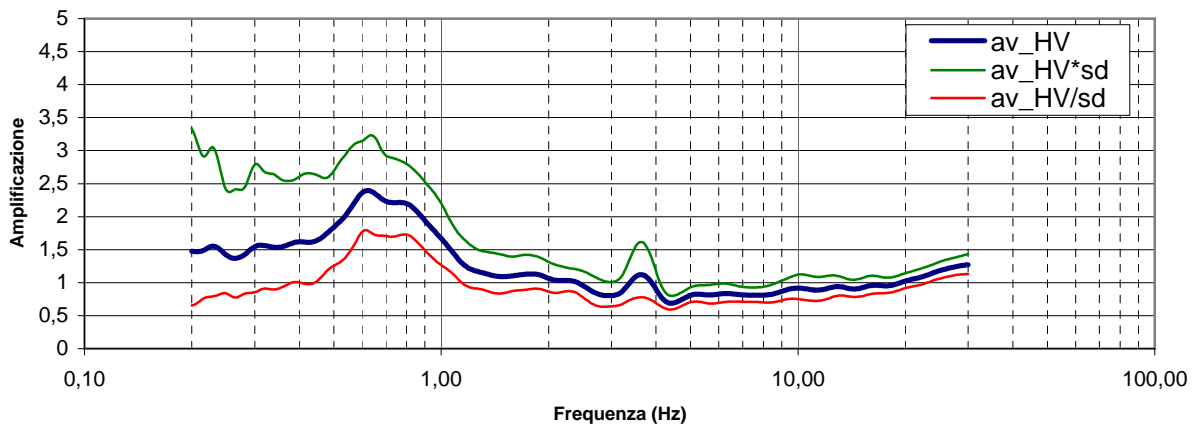
QUOTA: - m. s.l.m.

OPERATORI: Mazzetti M. - Arbizzi A.

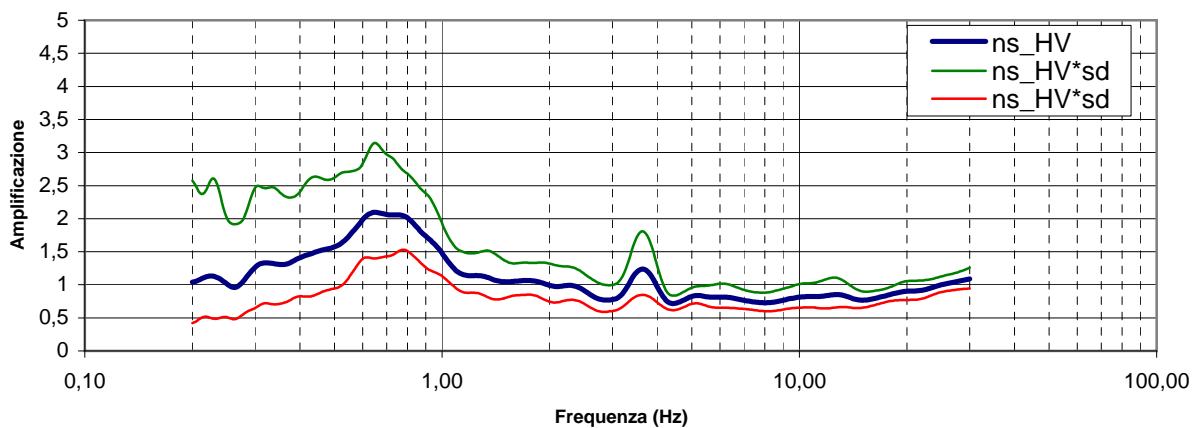
Rapporti spettrali

H120

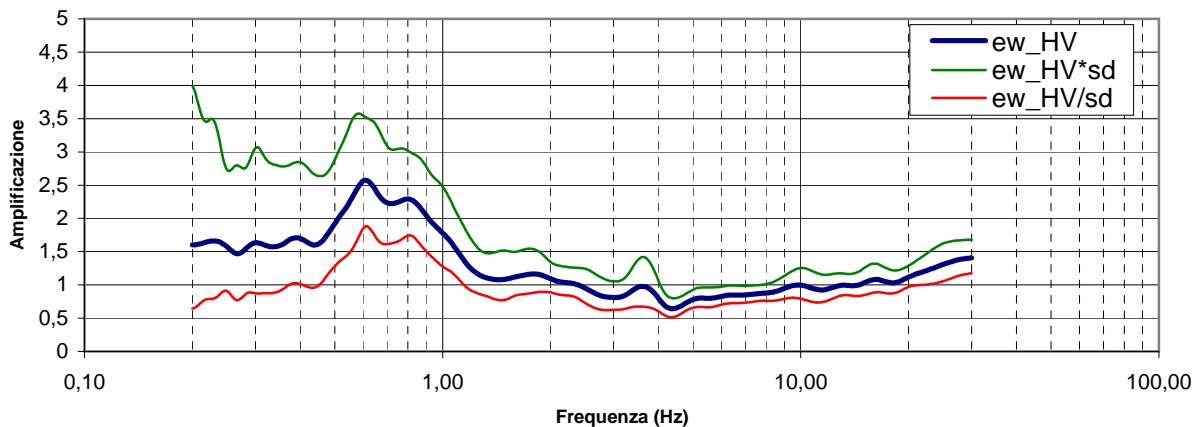
Average HV



NS HV



EW_HV



STUDIO GEOLOGICO CENTROGEO
P.zza S.Quirino, 6 - 42015 CORREGGIO

INDAGINE HVSR 21

LOCALITA': Campegine (RE)

COMMITTENTE: Amm. Com. di Campegine

DATA: 03-12-2009

CANTIERE: PSC

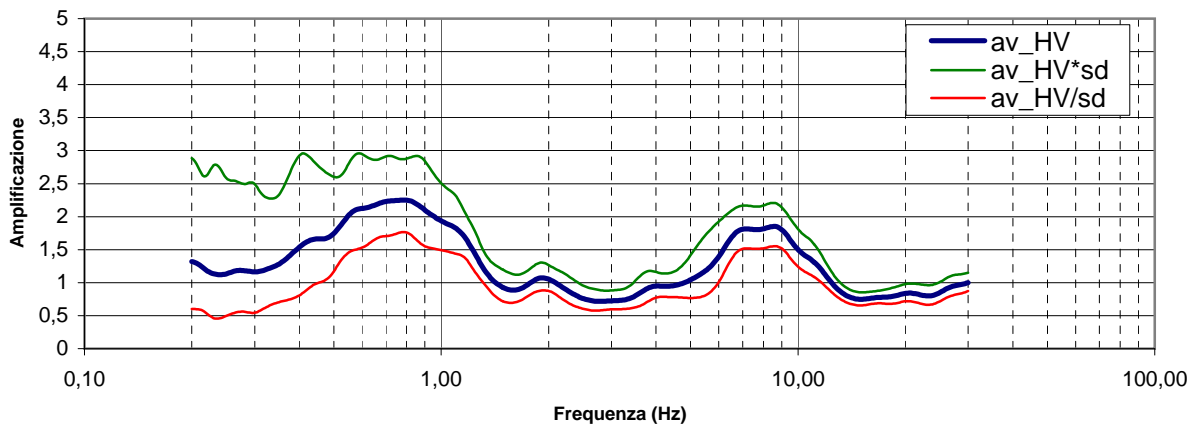
QUOTA: - m. s.l.m.

OPERATORI: Mazzetti M. - Arbizzi A.

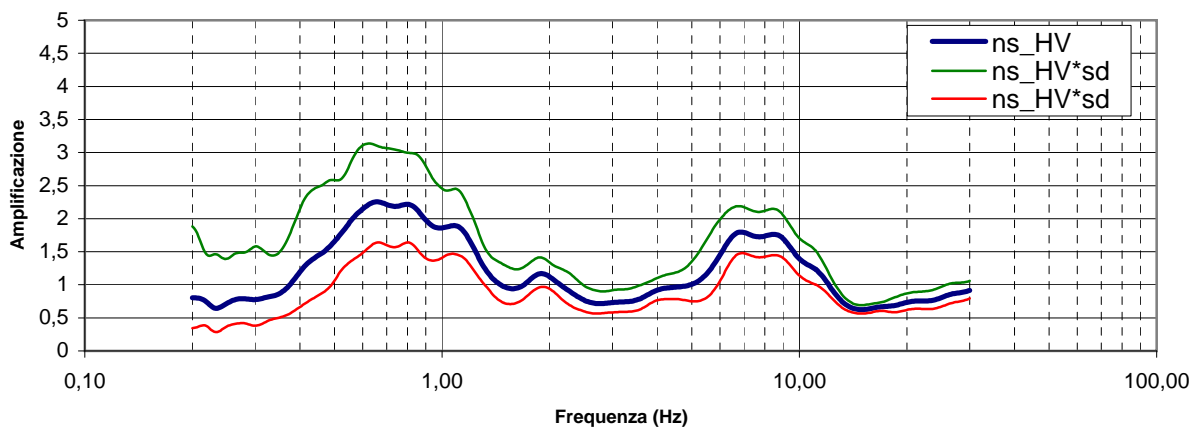
Rapporti spettrali

H121

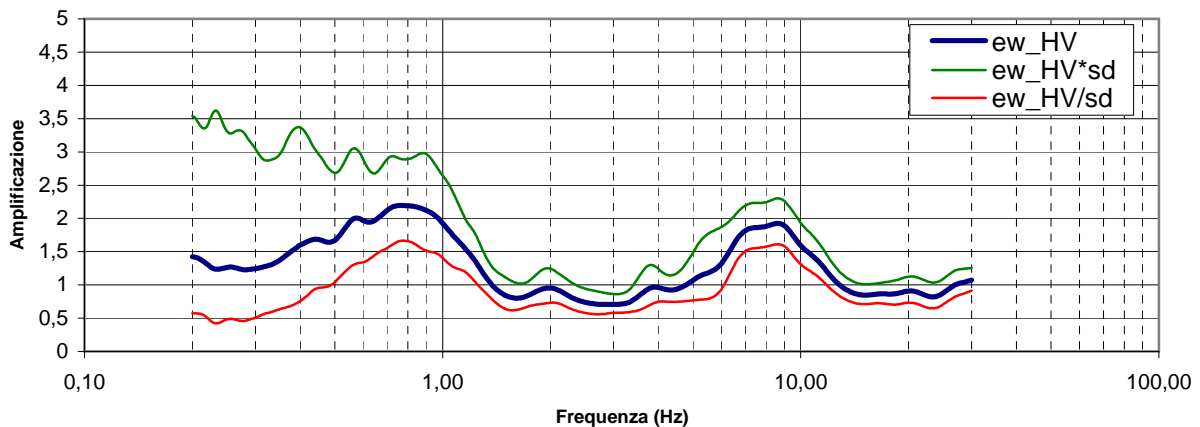
Average HV



NS HV



EW_HV



STUDIO GEOLOGICO CENTROGEO
P.zza S. Quirino, 6 - 42015 CORREGGIO

INDAGINE HVSR 22

LOCALITA': Campegine (RE)

COMMITTENTE: Amm. Com. di Campegine

DATA: 03-12-2009

CANTIERE: PSC

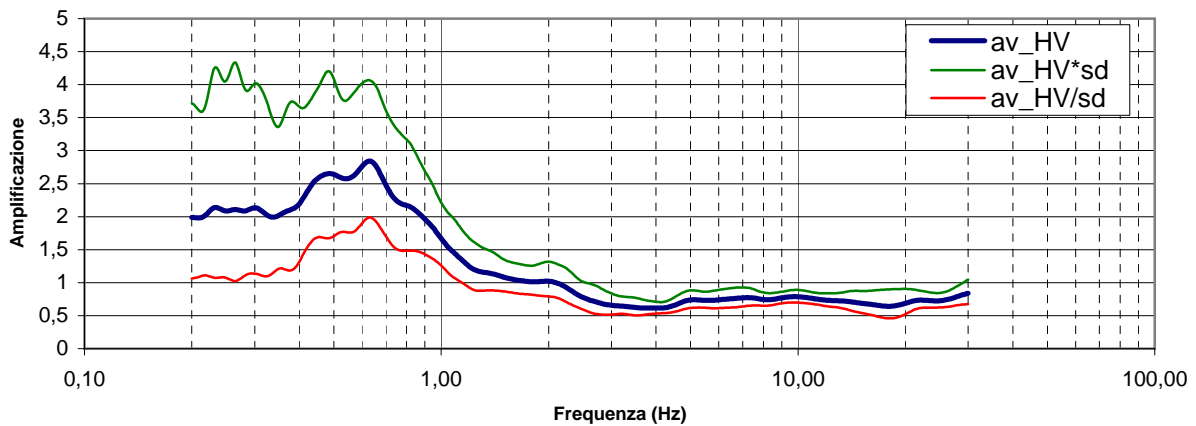
QUOTA: - m. s.l.m.

OPERATORI: Mazzetti M. - Arbizzi A.

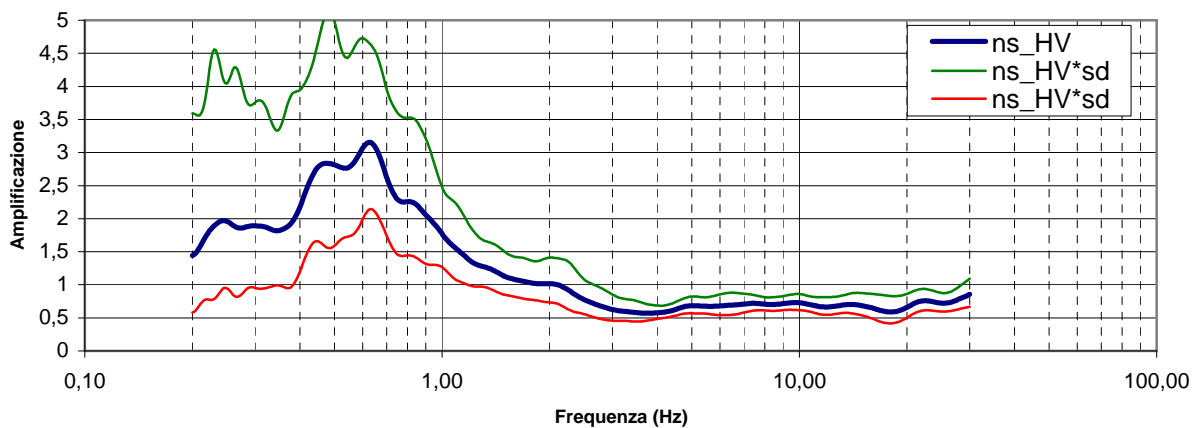
Rapporti spettrali

H122

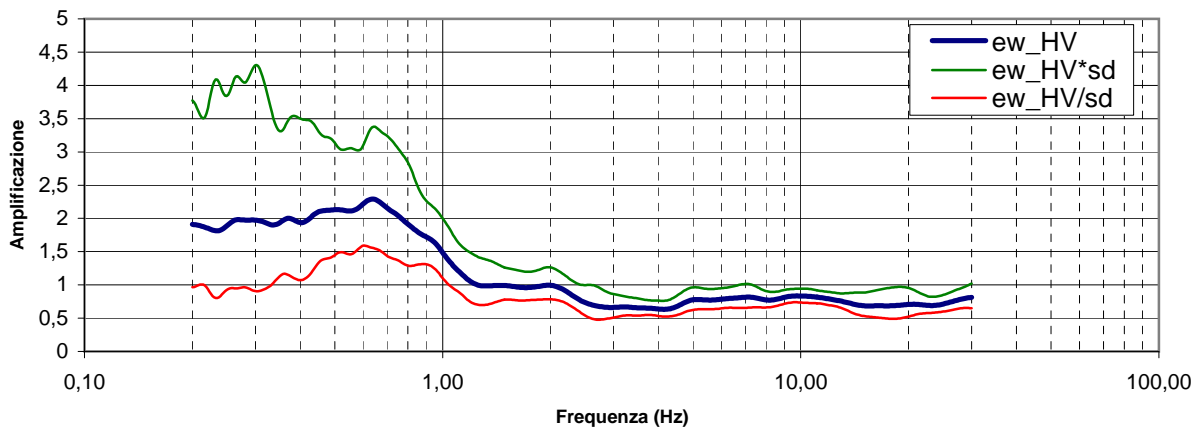
Average HV



NS HV



EW_HV



STUDIO GEOLOGICO CENTROGEO P.zza S.Quirino, 6 - 42015 CORREGGIO	INDAGINE HVSR
---	----------------------

LOCALITA': Campegine	COMMITTENTE: Amm. Comunale
DATA: 15-07-2008	CANTIERE: Nuovo Polo Scolastico
QUOTA: 35 m s.l.m.	OPERATORI: Dr. Arbizzi - Mazzetti M.

Rapporti spettrali **H123**

