PROTEZIONE CIVILE
Presidenza del Consiglio dei Ministri
Dipartimento della Protezione Civile

Regione Emilia-Romagna

CONFERENZA DELLE REGIONI E DELLE PROVINCE AUTONOME

Attuazione dell'articolo 11 della legge 24 giugno 2009, n.77

MICROZONAZIONE SISMICA

Carta di microzonazione sismica Livello 2

scala 1 : 5.000

Regione Emilia-Romagna

Comune di Prignano sulla Secchia

Regione	Soggetto realizzatore	Data
Emilia-Romagna	Dott. Geol. Valeriano Franchi	Dicembre 2015

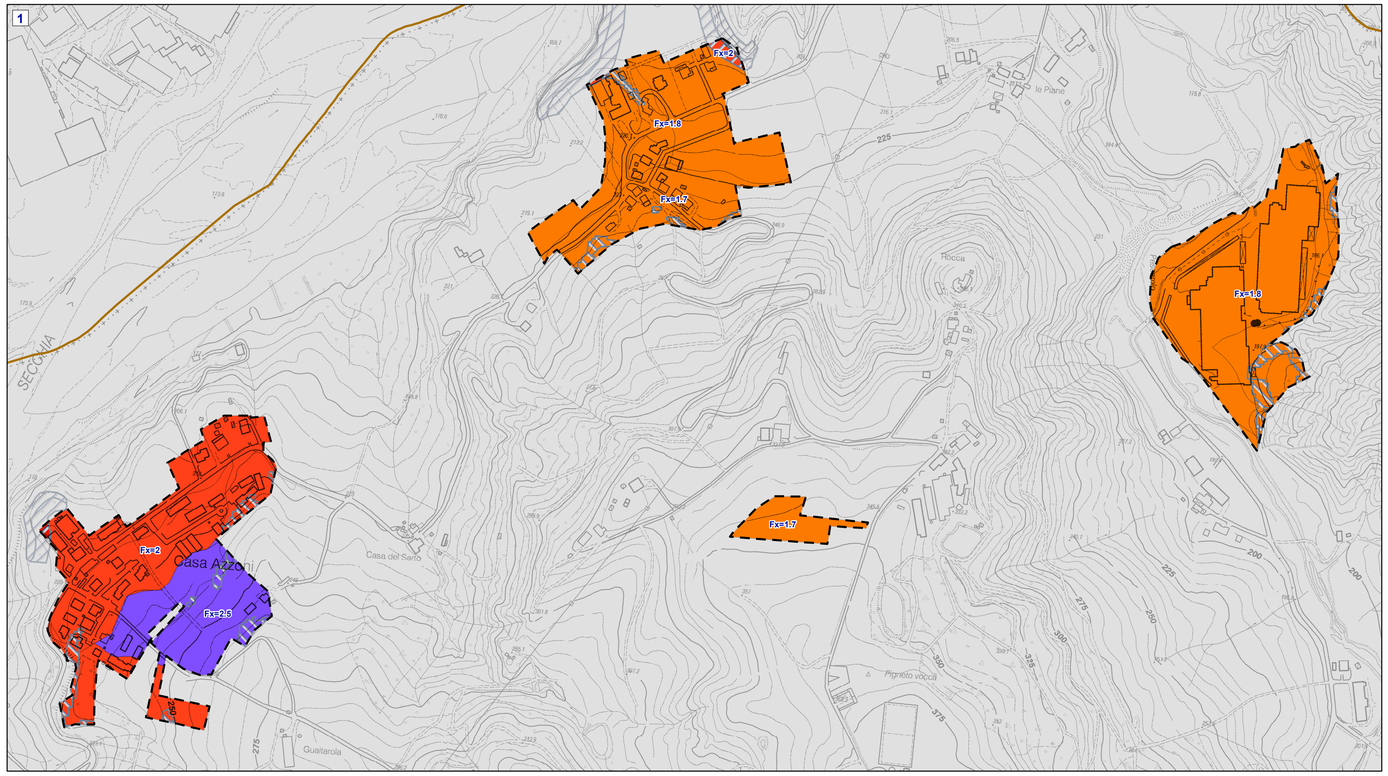

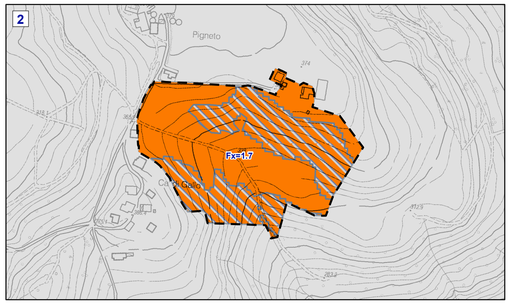

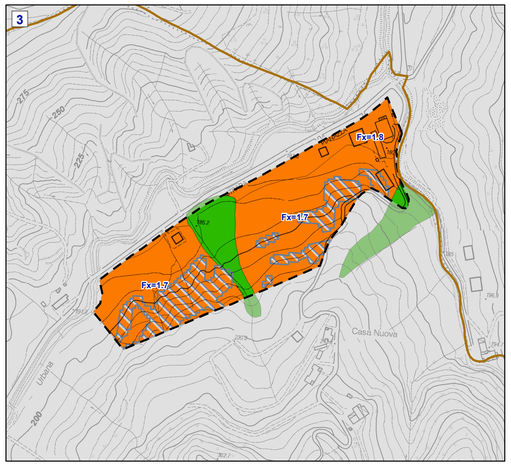

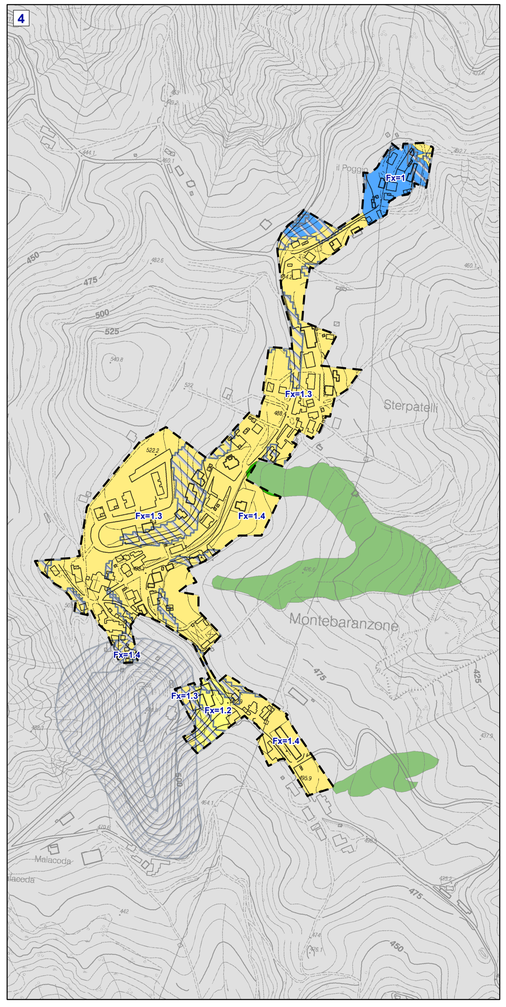

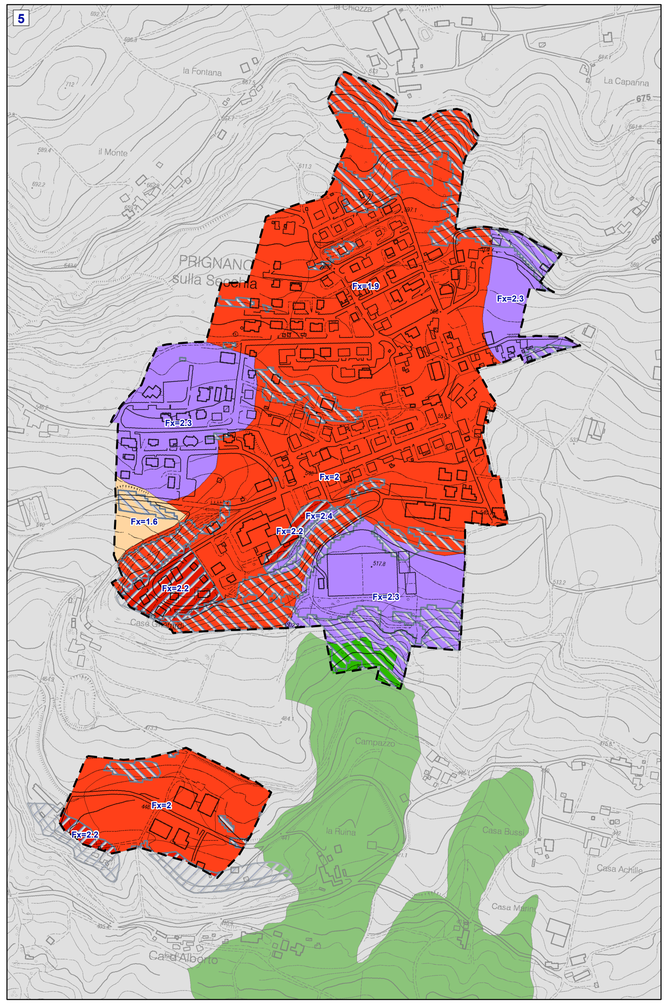

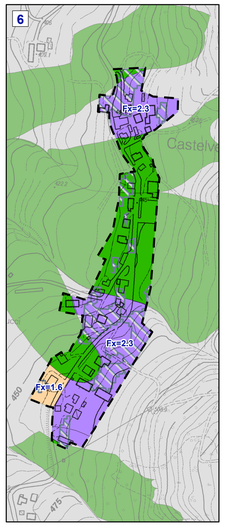

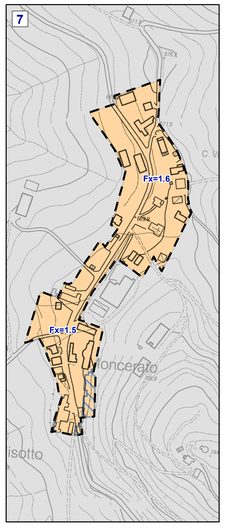

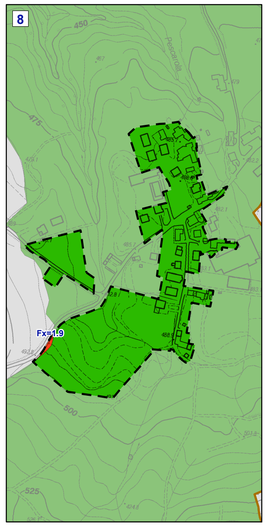

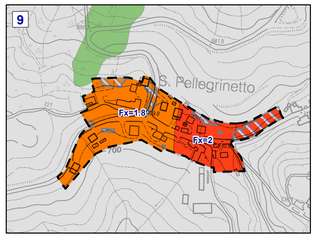

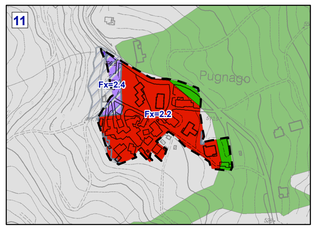

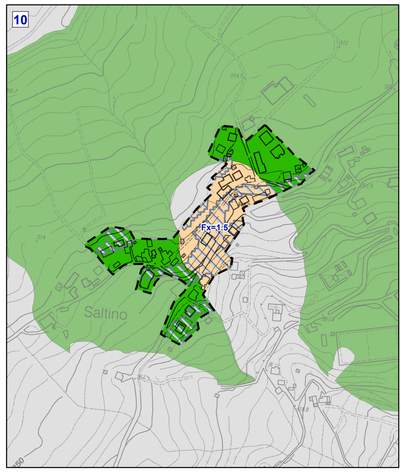

Legenda

Zone stabili

- Zone stabili

Zone suscettibili di instabilità

- Instabilità di versante

Zone stabili suscettibili di amplificazioni locali

- F.A.$_{P.G.A.}$ = 1,1 – 1,2
- F.A.$_{P.G.A.}$ = 1,3 – 1,4
- F.A.$_{P.G.A.}$ = 1,5 – 1,6
- F.A.$_{P.G.A.}$ = 1,7 – 1,8
- F.A.$_{P.G.A.}$ = 1,9 – 2,0
- F.A.$_{P.G.A.}$ = 2,1 – 2,2
- F.A.$_{P.G.A.}$ = 2,3 – 2,4
- F.A.$_{P.G.A.}$ >= 2,5

- Area di amplificazione topografica (creste e scarpate)
- Area di amplificazione topografica (pendii >= 15°)

- Limite del territorio urbanizzato/urbanizzabile
- Limite comunale
- Aree fuori dal territorio urbanizzato/urbanizzabile
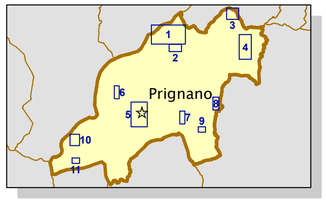
0 100 200 400 Metri